

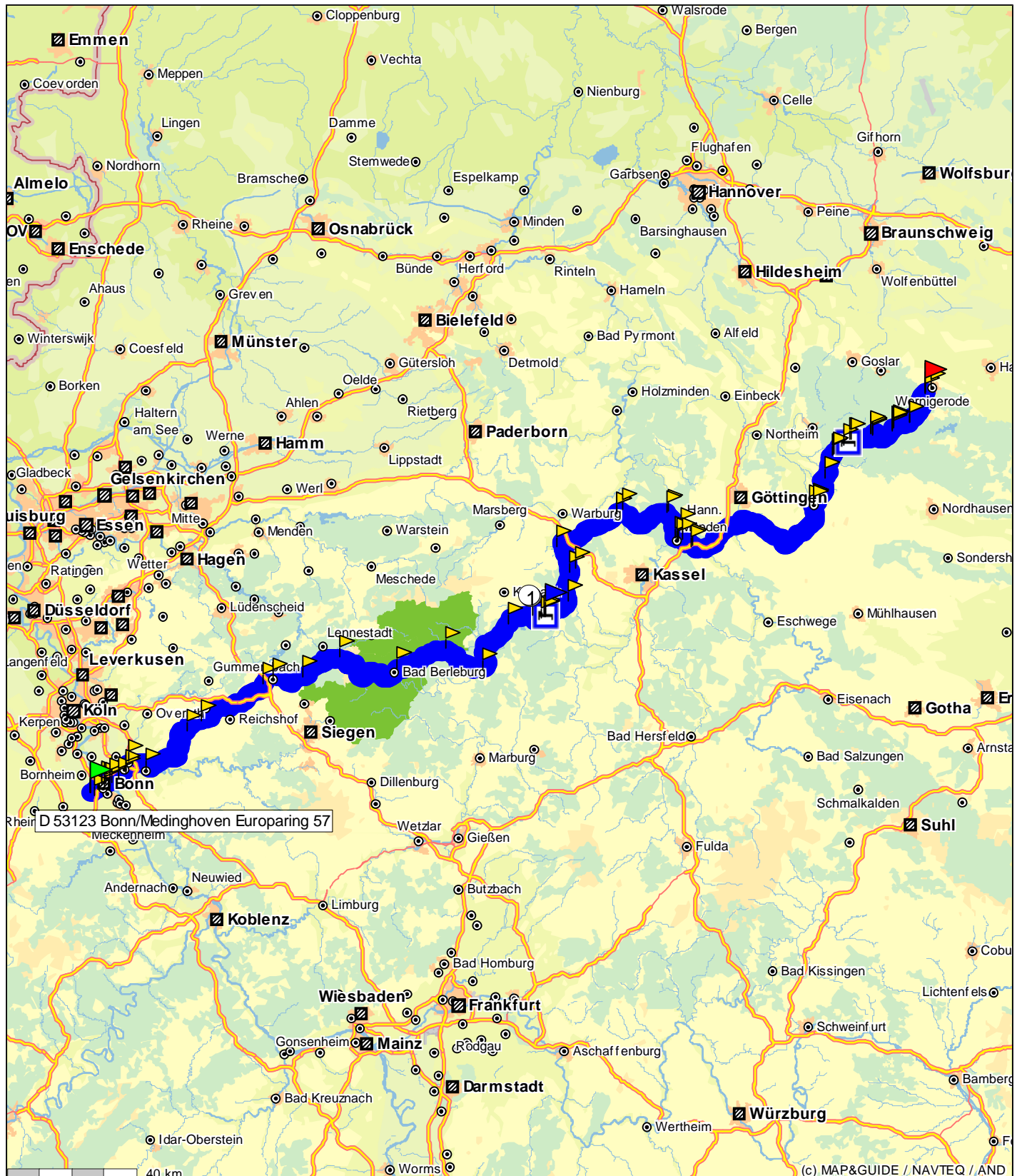
MOTORRAD Tourenplaner 2007/2008

von D 53123 Bonn/Medinghoven nach D 38855 Wernigerode

Fahrzeug: Motorrad Tour; Optimierung: 90% auf Zeit

Dauer: 13:03 h; Strecke: 462,8 km; Kosten: EUR 115,71

Kraftstoffverbrauch: 18,6 l; \varnothing 4,0 l/100 km; Kraftstoffkosten: EUR 24,11



Bonn 0,2 km $\xrightarrow{7,3 \text{ km}}$ Beuel 7,5 km $\xrightarrow{4,3 \text{ km}}$ Sankt Augustin 11,8 km $\xrightarrow{4,8 \text{ km}}$

Siegburg 16,6 km $\xrightarrow{4,6 \text{ km}}$ Kaldauen 21,2 km $\xrightarrow{1,6 \text{ km}}$ Seligenthal 22,8 km $\xrightarrow{1,9 \text{ km}}$

Allner 24,7 km $\xrightarrow{2,1 \text{ km}}$ Bröl 26,8 km $\xrightarrow{10,4 \text{ km}}$ Kuchem 37,2 km $\xrightarrow{1,4 \text{ km}}$

Hänscheid 38,7 km $\xrightarrow{0,7 \text{ km}}$ Schönenberg 39,4 km $\xrightarrow{1,6 \text{ km}}$ Bröleck 41,0 km $\xrightarrow{6,6 \text{ km}}$

Weeg 47,6 km $\xrightarrow{5,9 \text{ km}}$ Hardt 53,6 km $\xrightarrow{3,8 \text{ km}}$ Homburg 57,3 km $\xrightarrow{3,3 \text{ km}}$

Breunfeld 60,6 km $\xrightarrow{0,5 \text{ km}}$ Gaderoth 61,1 km $\xrightarrow{1,7 \text{ km}}$ Oberbierenbach 62,8 km $\xrightarrow{1,3 \text{ km}}$

Perke 64,0 km $\xrightarrow{0,4 \text{ km}}$ Oberwühl 64,4 km $\xrightarrow{3,6 \text{ km}}$ Feld 68,0 km $\xrightarrow{0,7 \text{ km}}$

Sotterbach 68,7 km $\xrightarrow{1,9 \text{ km}}$ Schemmerhausen 70,6 km $\xrightarrow{4,1 \text{ km}}$ Obersteimel 74,6 km $\xrightarrow{1,5 \text{ km}}$

Buchen 76,1 km $\xrightarrow{2,0 \text{ km}}$ Hespert 78,0 km $\xrightarrow{2,2 \text{ km}}$ Tillkausen 80,3 km $\xrightarrow{1,7 \text{ km}}$

Husten 82,0 km $\xrightarrow{2,2 \text{ km}}$ Iseringhausen 84,2 km $\xrightarrow{2,4 \text{ km}}$ Brachtpe 86,5 km $\xrightarrow{1,4 \text{ km}}$

Berlinghausen 87,9 km $\xrightarrow{6,6 \text{ km}}$ Hohl 94,5 km $\xrightarrow{2,6 \text{ km}}$ Olpe 97,2 km $\xrightarrow{1,9 \text{ km}}$

Stachelau 99,1 km $\xrightarrow{2,4 \text{ km}}$ Neuenkleusheim 101,5 km $\xrightarrow{6,4 \text{ km}}$ Kruberg 107,8 km $\xrightarrow{1,1 \text{ km}}$

Rahrbach 109,0 km $\xrightarrow{1,5 \text{ km}}$ Welschen-Ennest 110,4 km $\xrightarrow{3,6 \text{ km}}$ Benolpe 114,0 km $\xrightarrow{4,0 \text{ km}}$

Hofolpe 118,1 km	→ 2,1 km →	Kirchhundem 120,1 km	→ 2,4 km →	Herrntrop 122,5 km	→ 0,6 km →
Würdinghausen 123,1 km	→ 19,1 km →	Röspe 142,2 km	→ 4,2 km →	Aue 146,4 km	→ 6,6 km →
Berghausen 153,0 km	→ 1,4 km →	Raumland-Bahnhof 154,4 km	→ 0,9 km →	Bad Berleburg 155,3 km	→ 11,5 km →
Diedenshausen 166,8 km	→ 2,3 km →	Wunderthausen 169,0 km	→ 9,4 km →	Hallenberg 178,4 km	→ 4,6 km →
Somplar 183,0 km	→ 11,6 km →	Frankenberg (Eder) 194,6 km	→ 3,9 km →	Schreufa 198,6 km	→ 5,2 km →
Sachsenberg 203,8 km	→ 6,4 km →	Niederorke 210,1 km	→ 2,5 km →	Buchenberg 212,6 km	→ 4,5 km →
Herzhausen 217,1 km	→ 5,5 km →	Vöhl 222,7 km	→ 3,4 km →	Basdorf 226,0 km	→ 9,6 km →
Waldeck 235,7 km	→ 5,2 km →	Netze 240,8 km	→ 7,7 km →	Naumburg 248,5 km	→ 4,3 km →
Ippinghausen 252,8 km	→ 5,2 km →	Wolfhagen 258,0 km	→ 7,3 km →	Ehringen 265,3 km	→ 7,5 km →
Breuna 272,8 km	→ 5,6 km →	Oberlistingen 278,4 km	→ 1,0 km →	Niederlistingen 279,4 km	→ 4,1 km →
Niedermeiser 283,4 km	→ 6,6 km →	Hofgeismar 290,1 km	→ 4,7 km →	Carlsdorf 294,8 km	→ 3,9 km →
Udenhausen 298,7 km	→ 12,2 km →	Veckerhagen 310,9 km	→ 2,8 km →	Vaake 313,7 km	→ 7,5 km →
Altmünden 321,1 km	→ 2,1 km →	Blume 323,2 km	→ 15,9 km →	Atzenhausen 339,1 km	→ 2,2 km →

Dahlenrode 341,3 km $\xrightarrow{3,8 \text{ km}}$ Mariengarten 345,0 km $\xrightarrow{1,1 \text{ km}}$ Dramfeld 346,1 km $\xrightarrow{2,8 \text{ km}}$

Obernjesa 348,9 km $\xrightarrow{1,4 \text{ km}}$ Stockhausen 350,2 km $\xrightarrow{1,8 \text{ km}}$ Niedernjesa 352,1 km $\xrightarrow{3,2 \text{ km}}$

Reinhausen 355,2 km $\xrightarrow{5,2 \text{ km}}$ Bremke 360,5 km $\xrightarrow{4,7 \text{ km}}$ Bischhagen 365,1 km $\xrightarrow{2,1 \text{ km}}$

Siemerode 367,2 km $\xrightarrow{6,6 \text{ km}}$ Günterode 373,8 km $\xrightarrow{6,6 \text{ km}}$ Berlingerode 380,4 km $\xrightarrow{2,6 \text{ km}}$

Teistungen 383,0 km $\xrightarrow{2,9 \text{ km}}$ Gerblingerode 386,0 km $\xrightarrow{1,3 \text{ km}}$ Duderstadt 387,3 km $\xrightarrow{3,5 \text{ km}}$

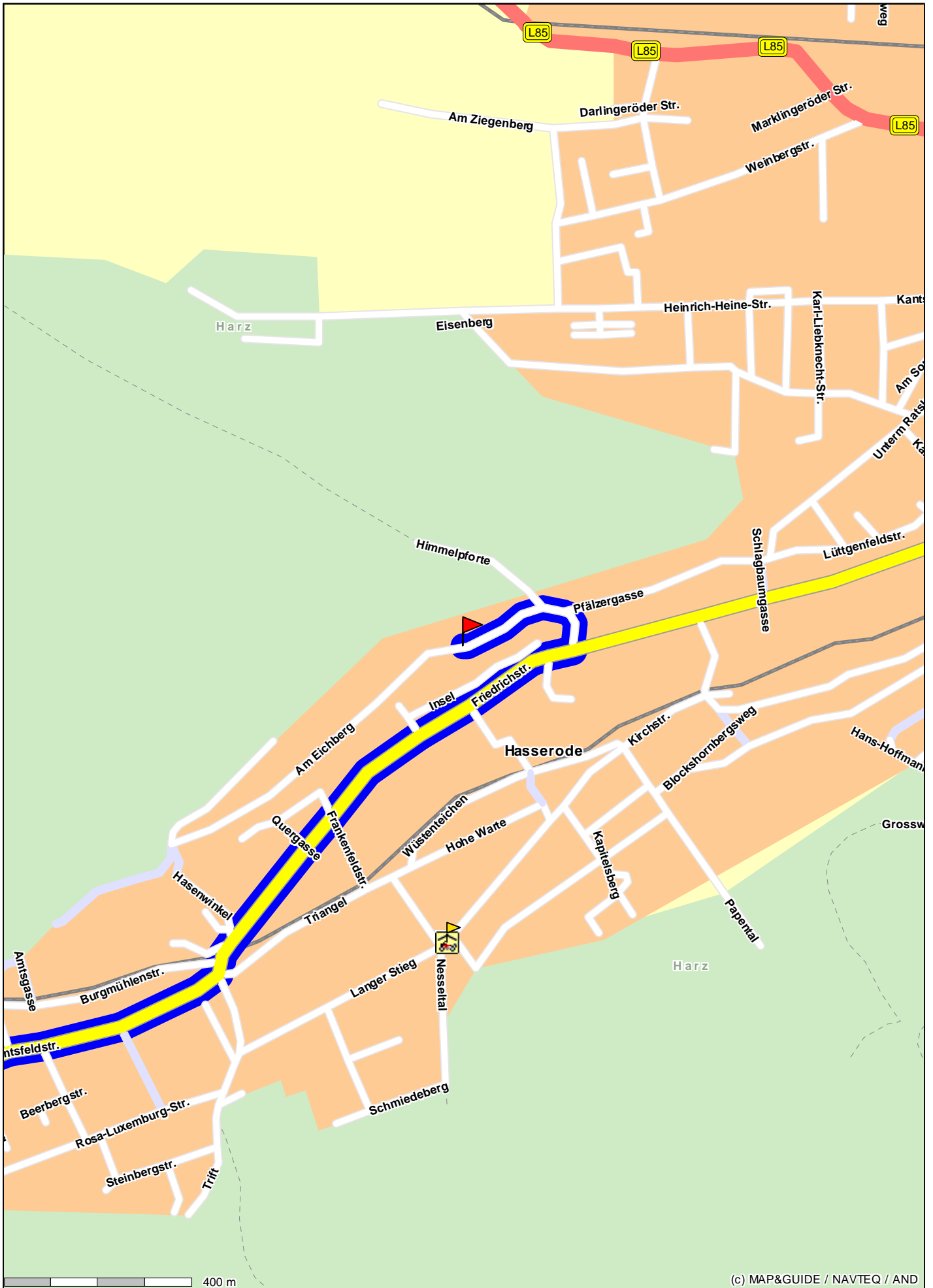
Sickental 390,8 km $\xrightarrow{5,8 \text{ km}}$ Hilkerode 396,6 km $\xrightarrow{2,6 \text{ km}}$ Rhumspringe 399,2 km $\xrightarrow{2,3 \text{ km}}$

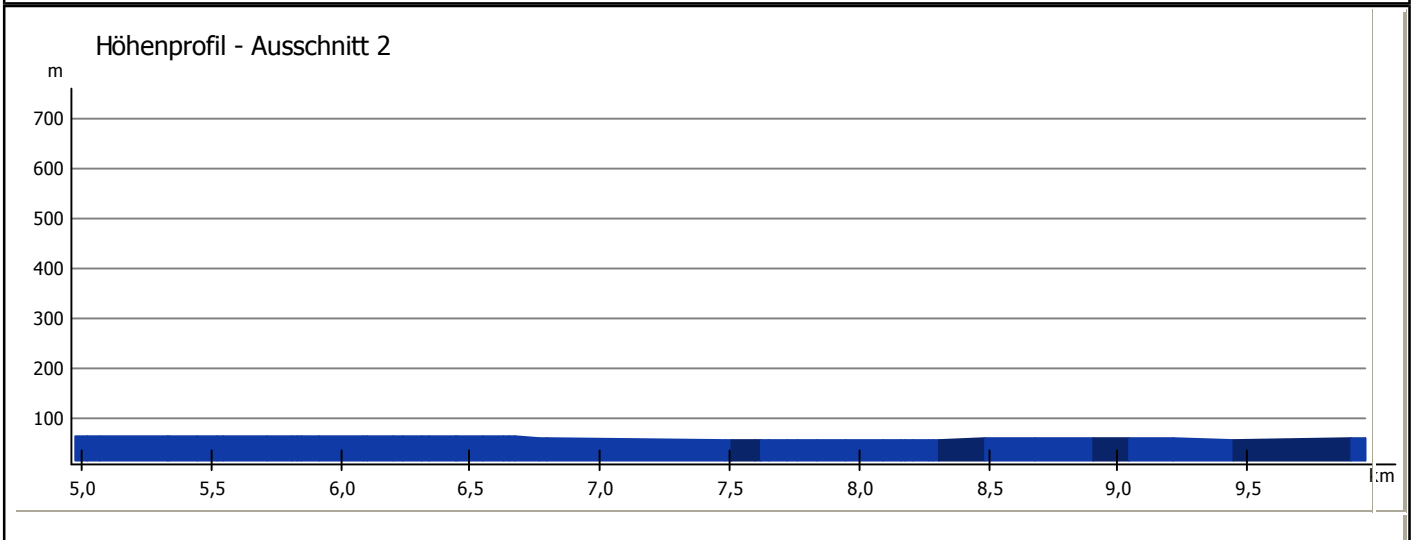
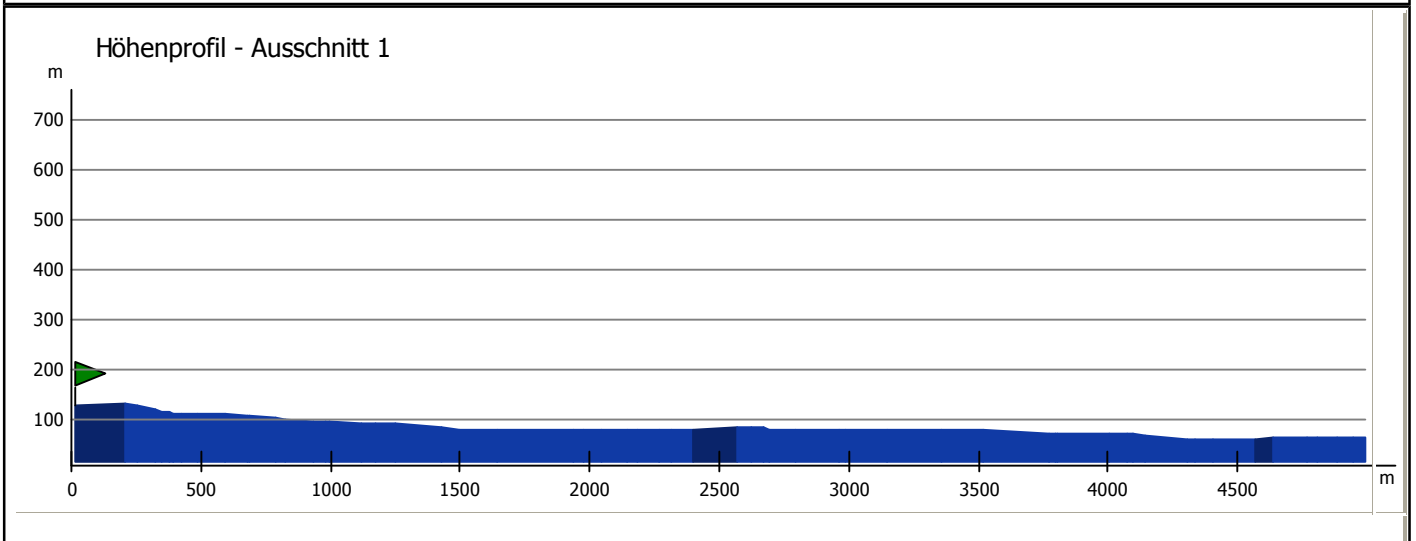
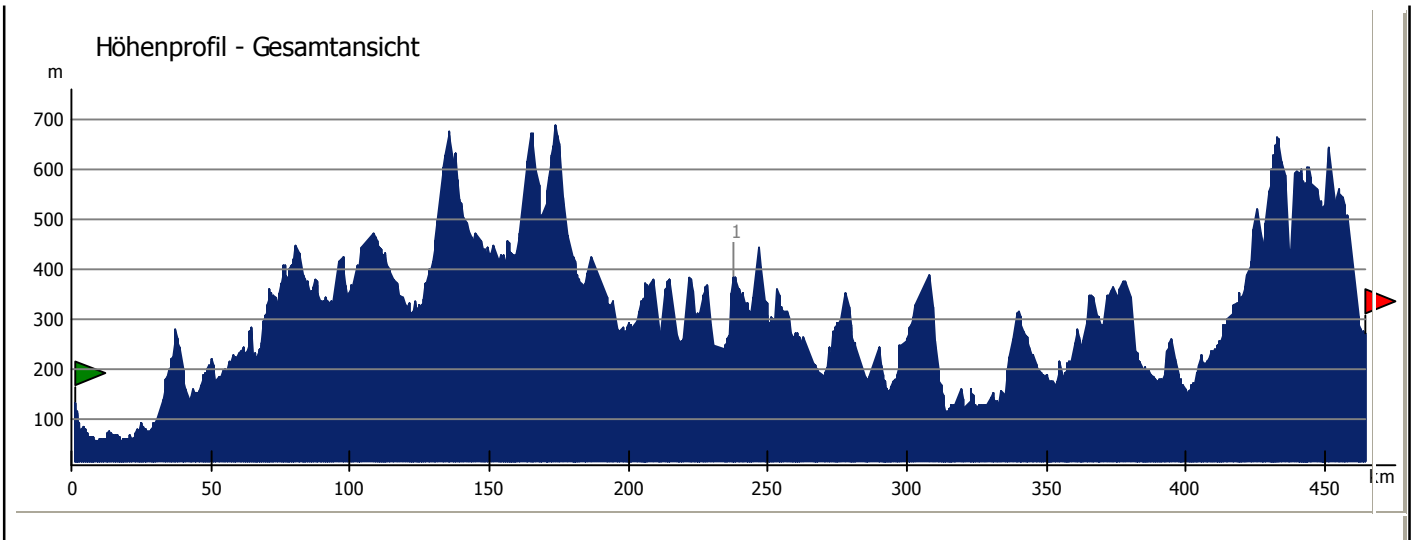
An der Rhumequelle 401,5 km $\xrightarrow{2,6 \text{ km}}$ Pöhle 404,1 km $\xrightarrow{3,7 \text{ km}}$ Herzberg am Harz 407,9 km $\xrightarrow{7,4 \text{ km}}$

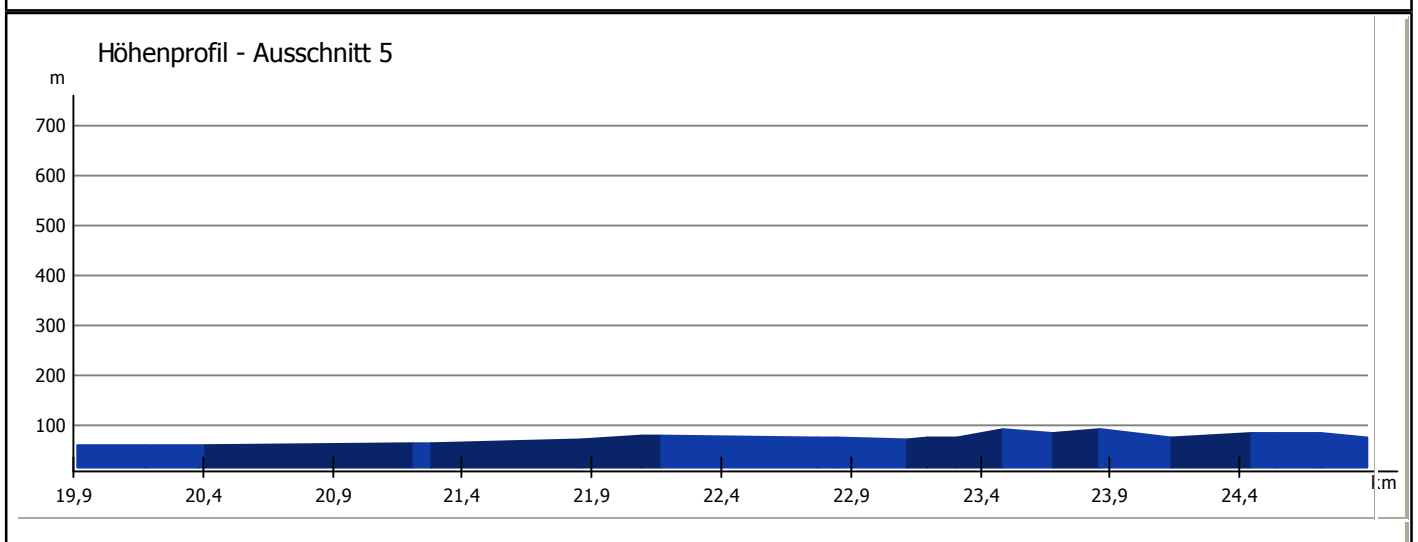
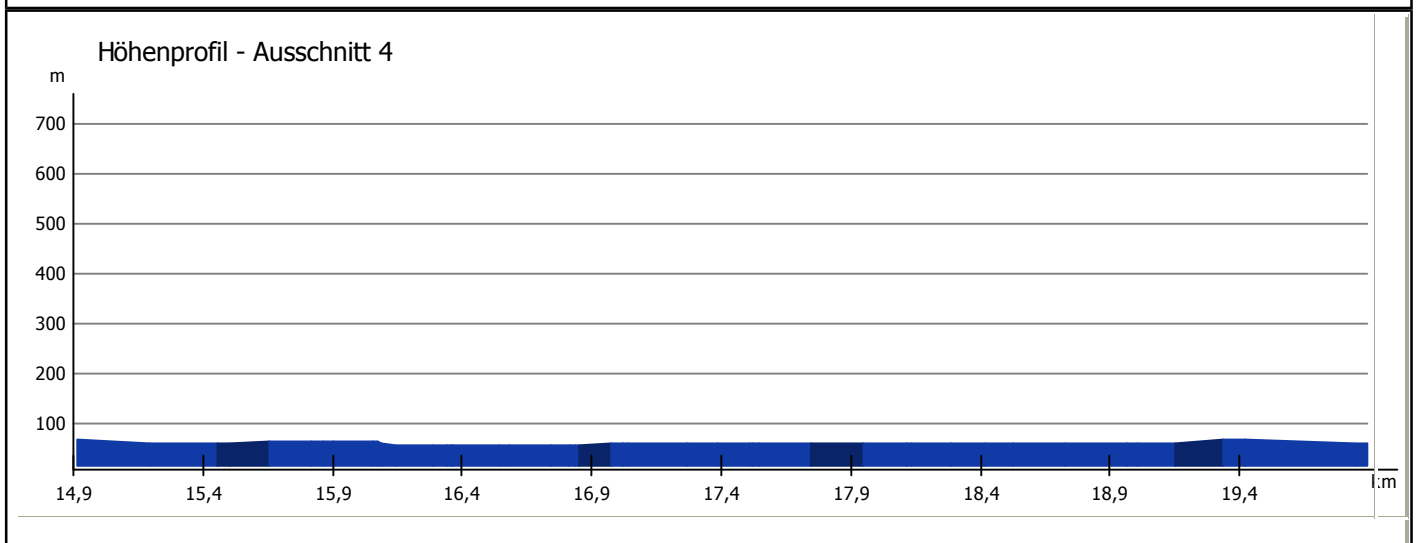
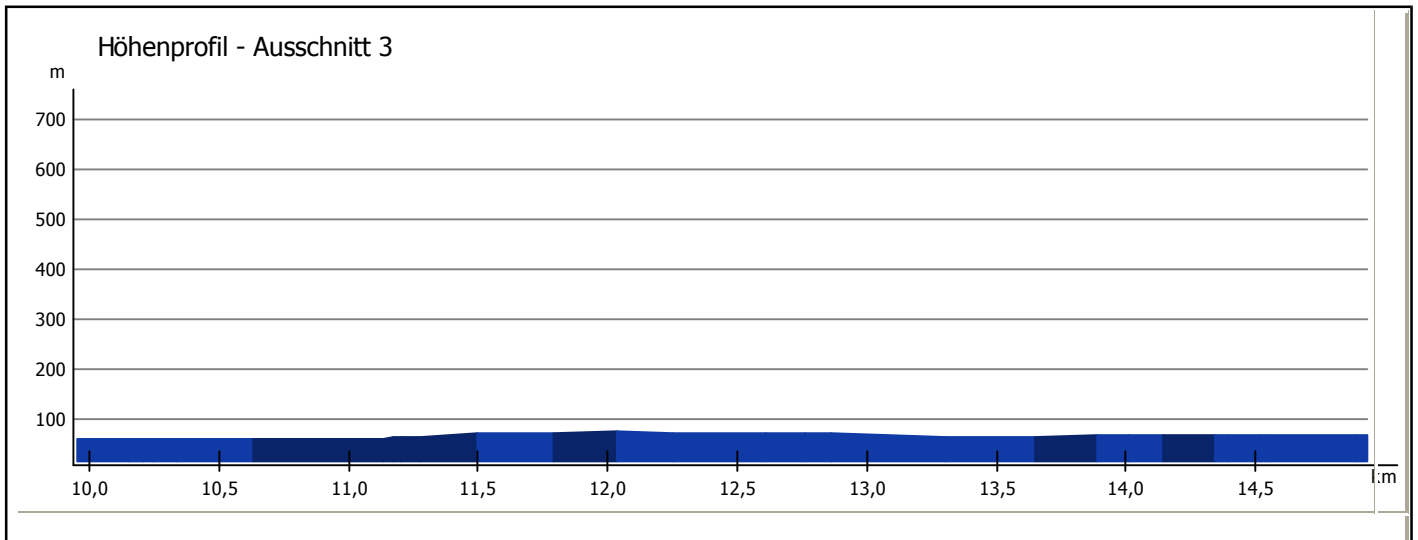
Siebertal 415,2 km $\xrightarrow{2,2 \text{ km}}$ Sieber 417,4 km $\xrightarrow{9,0 \text{ km}}$ Silberhütte 426,4 km $\xrightarrow{2,9 \text{ km}}$

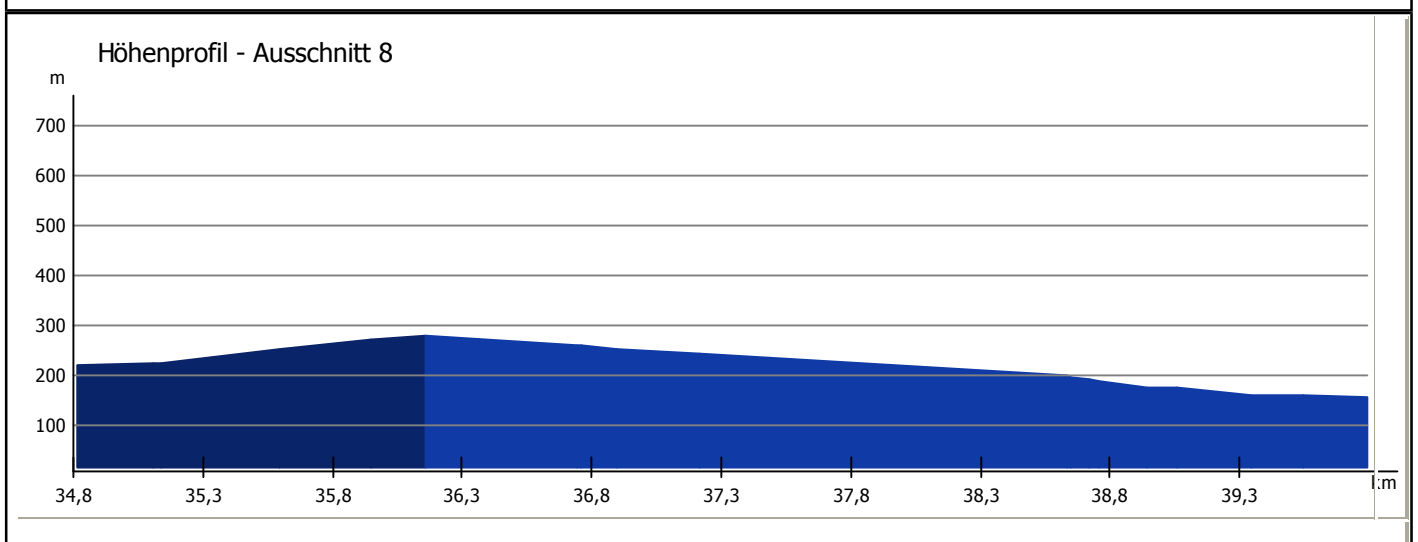
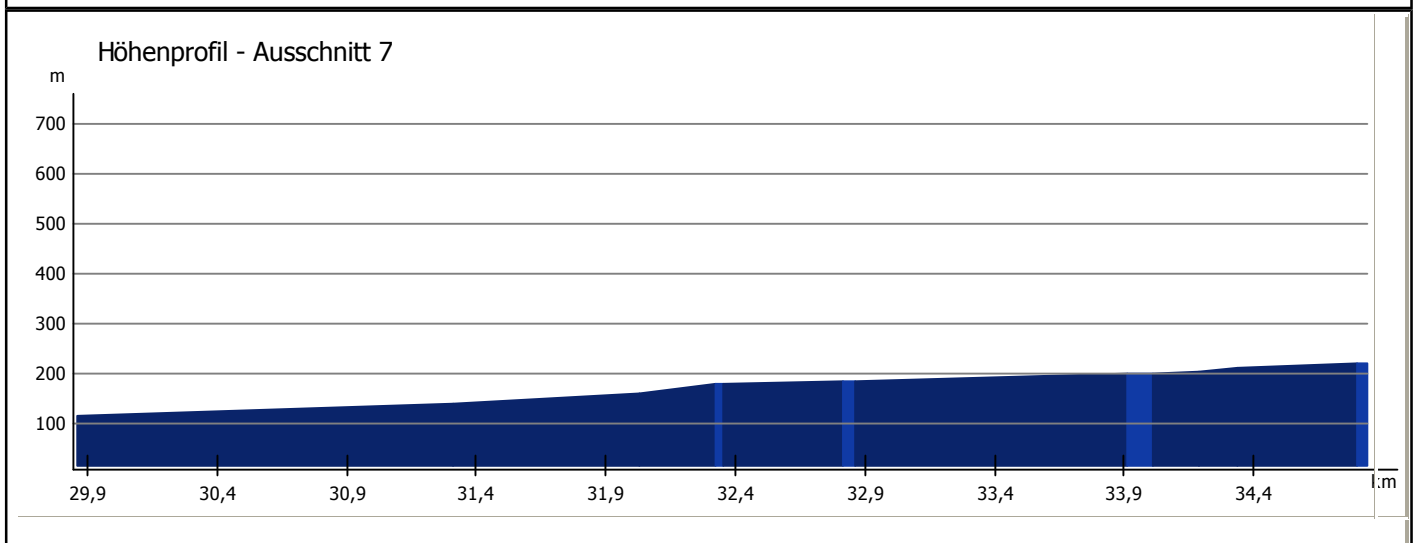
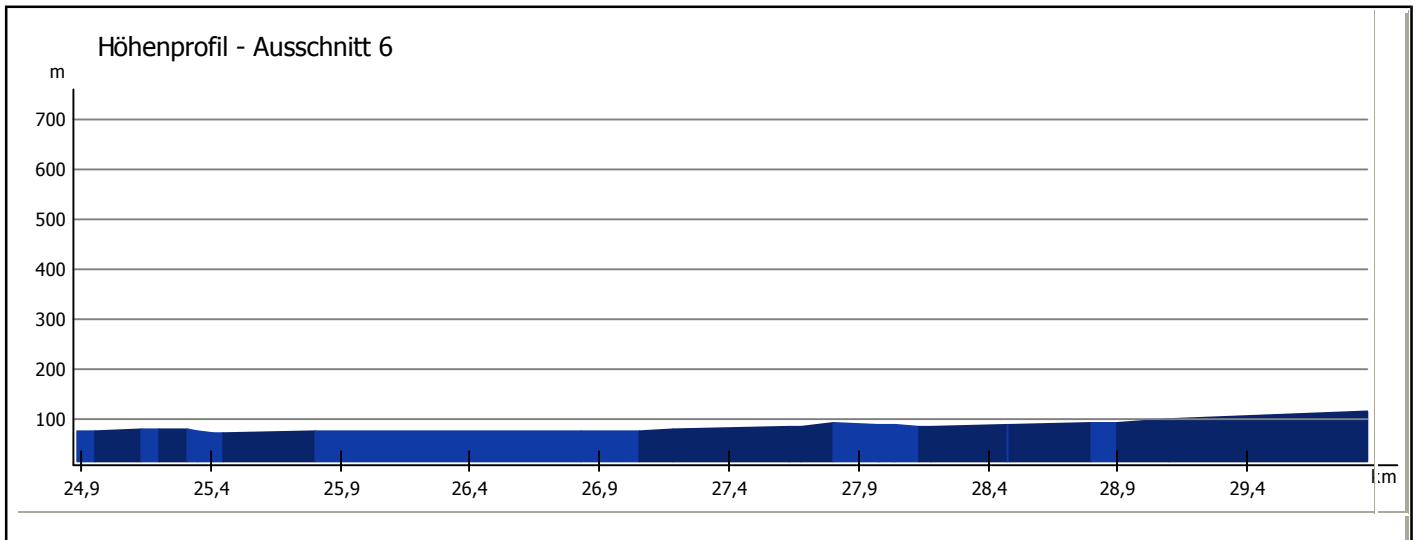
Sankt Andreasberg 429,3 km $\xrightarrow{10,6 \text{ km}}$ Braunlage 440,0 km $\xrightarrow{7,4 \text{ km}}$ Elend 447,3 km $\xrightarrow{13,3 \text{ km}}$

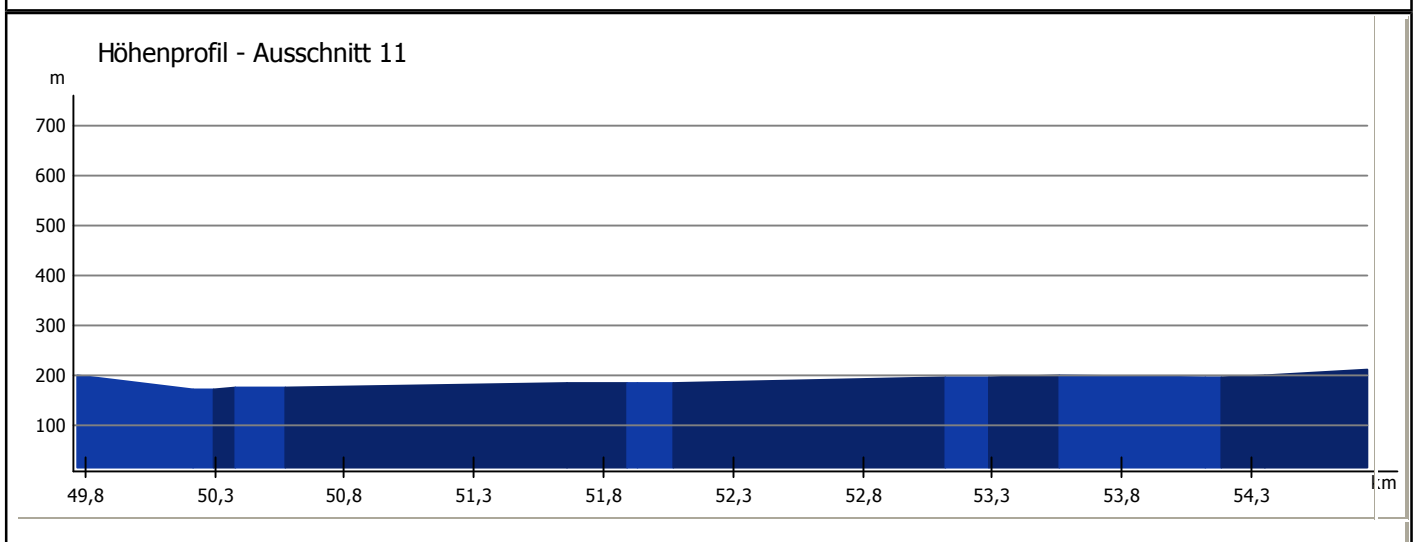
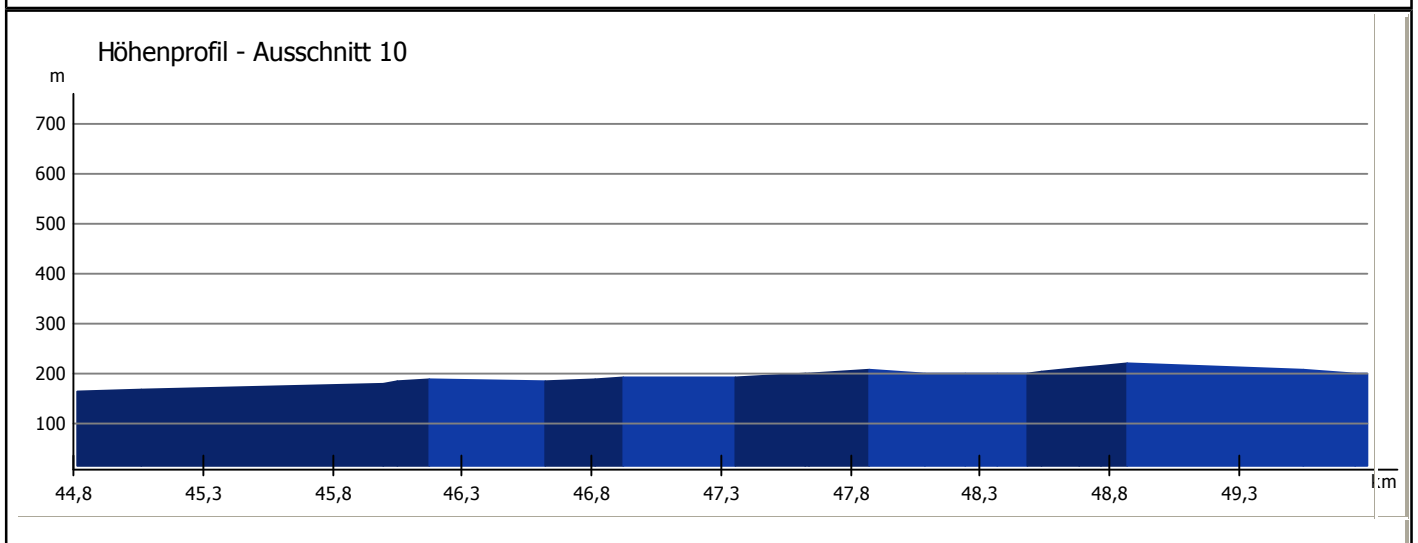
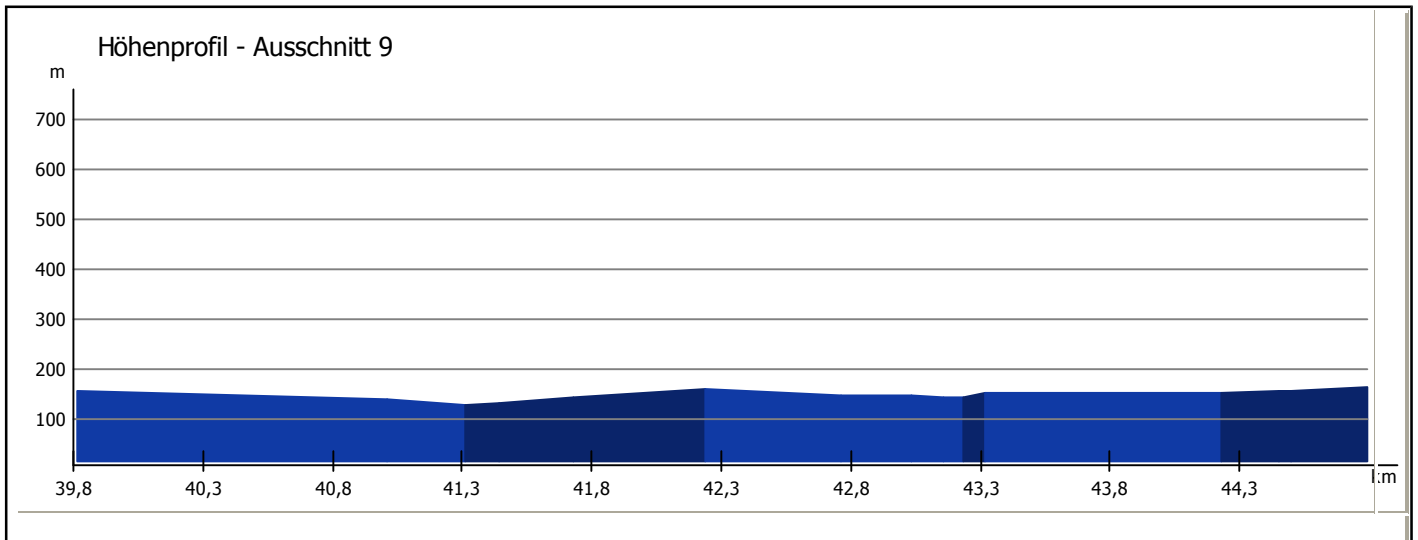
Wernigerode 460,6 km $\xrightarrow{2,2 \text{ km}}$ D 38855 Wernigerode Am Eichberg 5 462,8 km

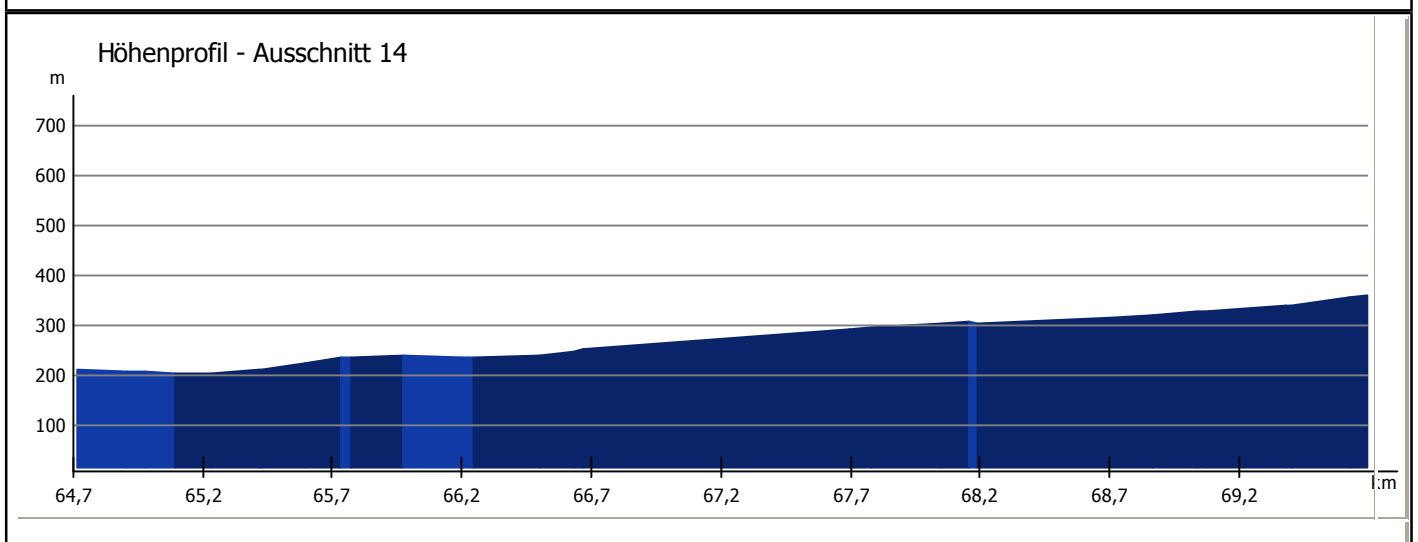
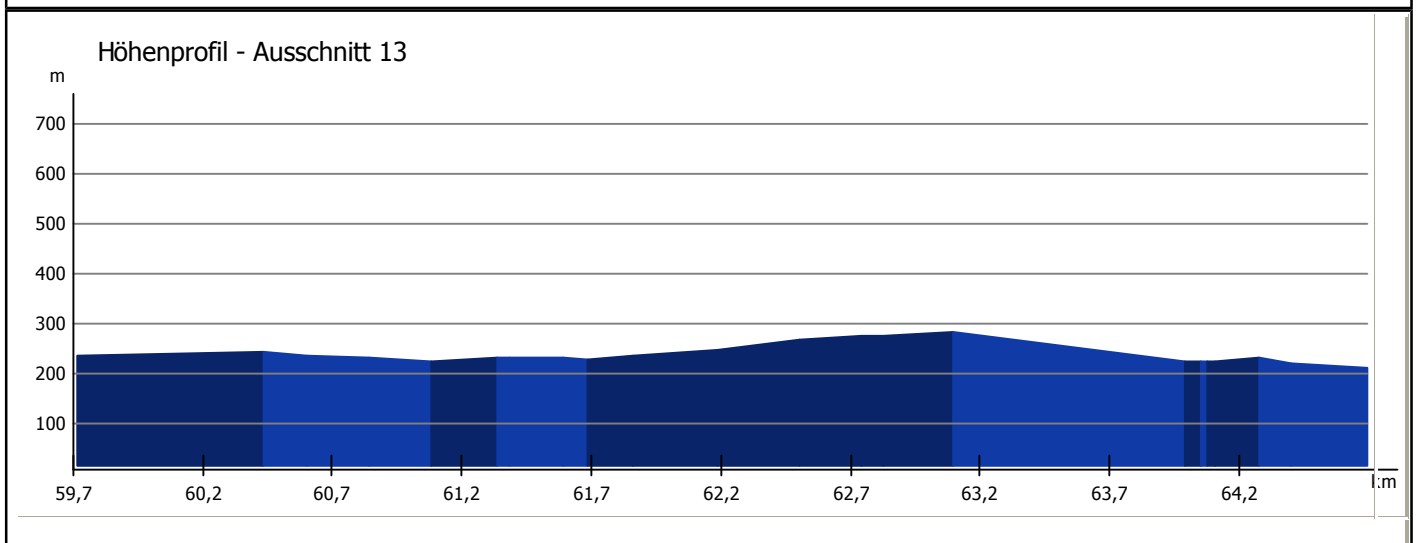
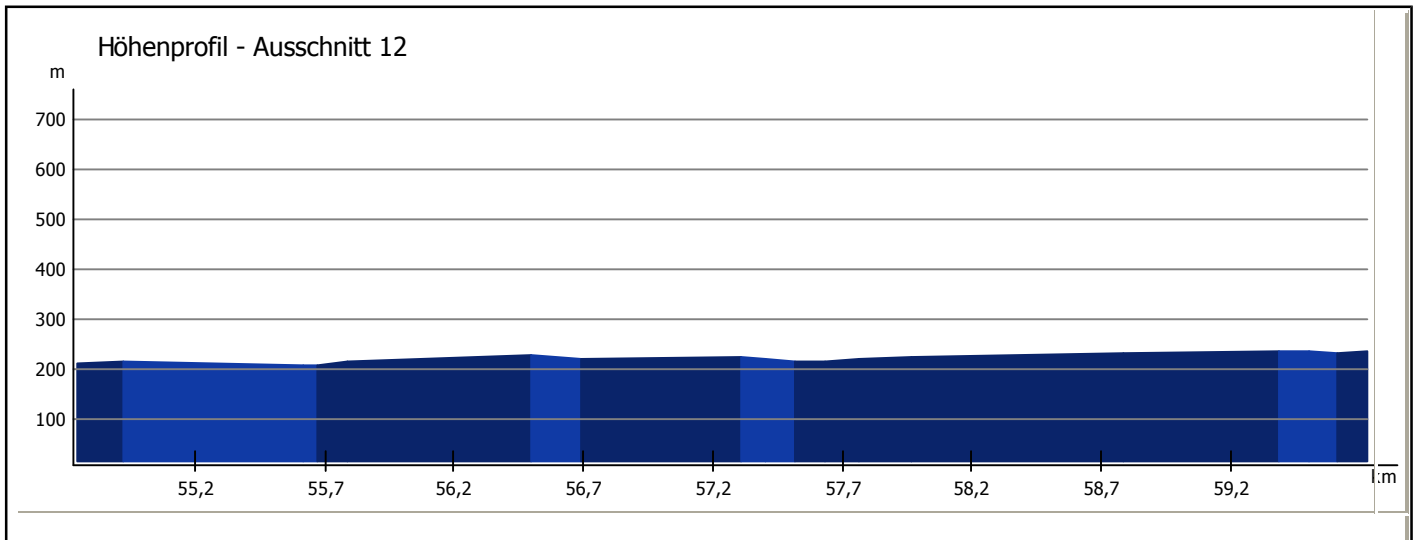


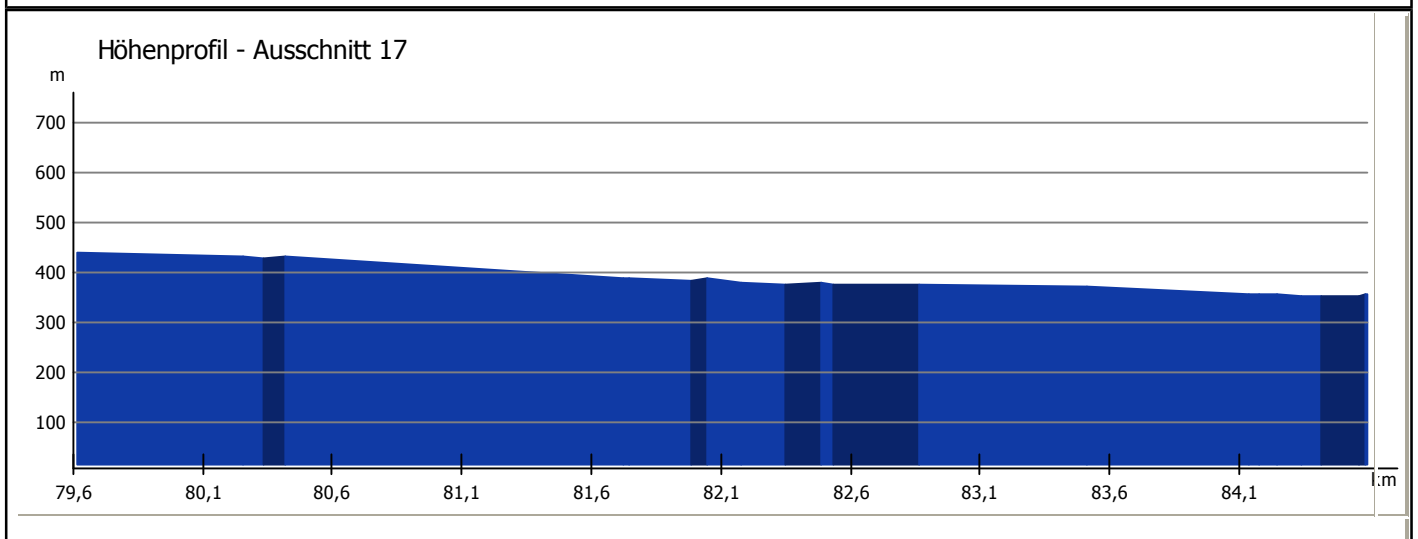
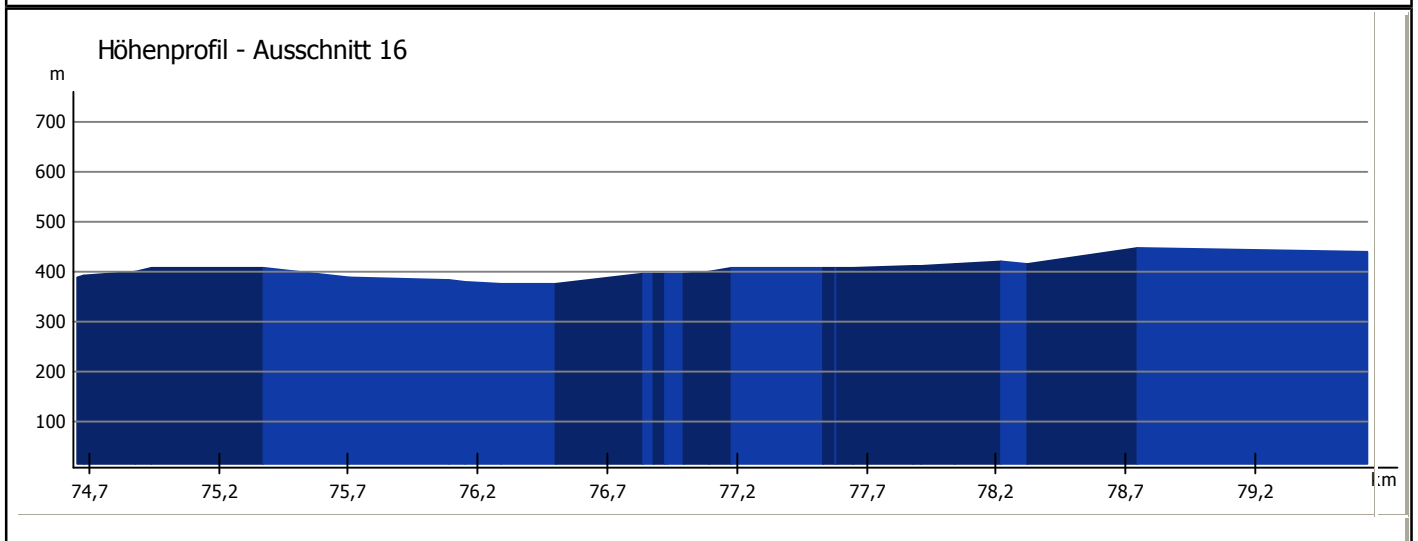
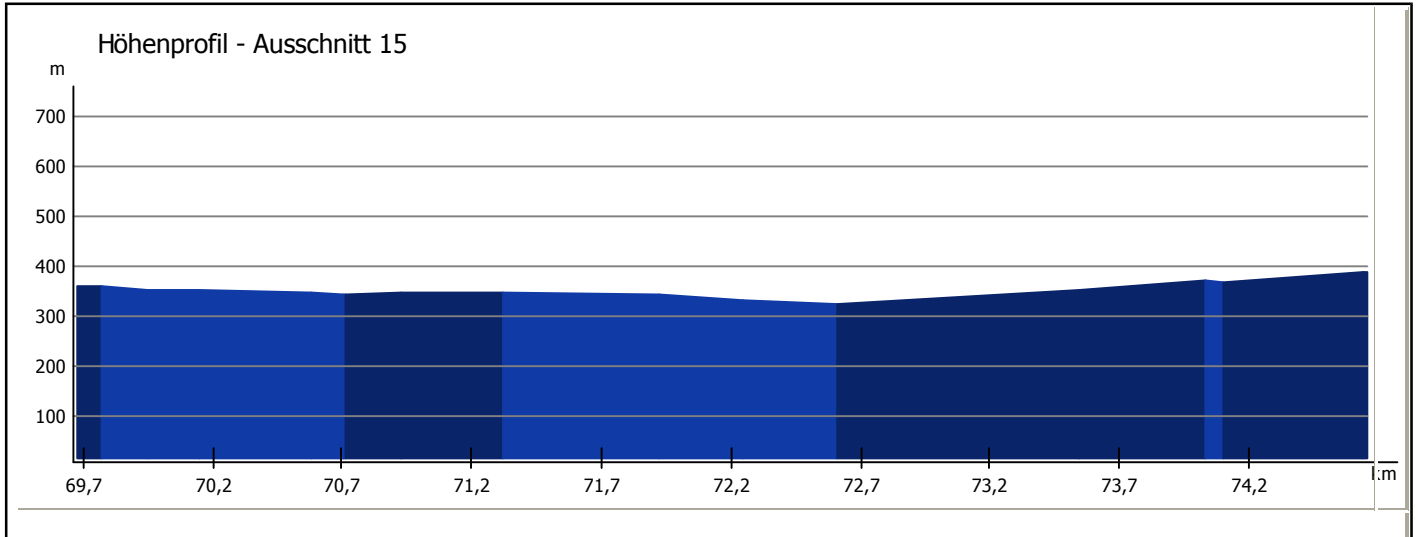


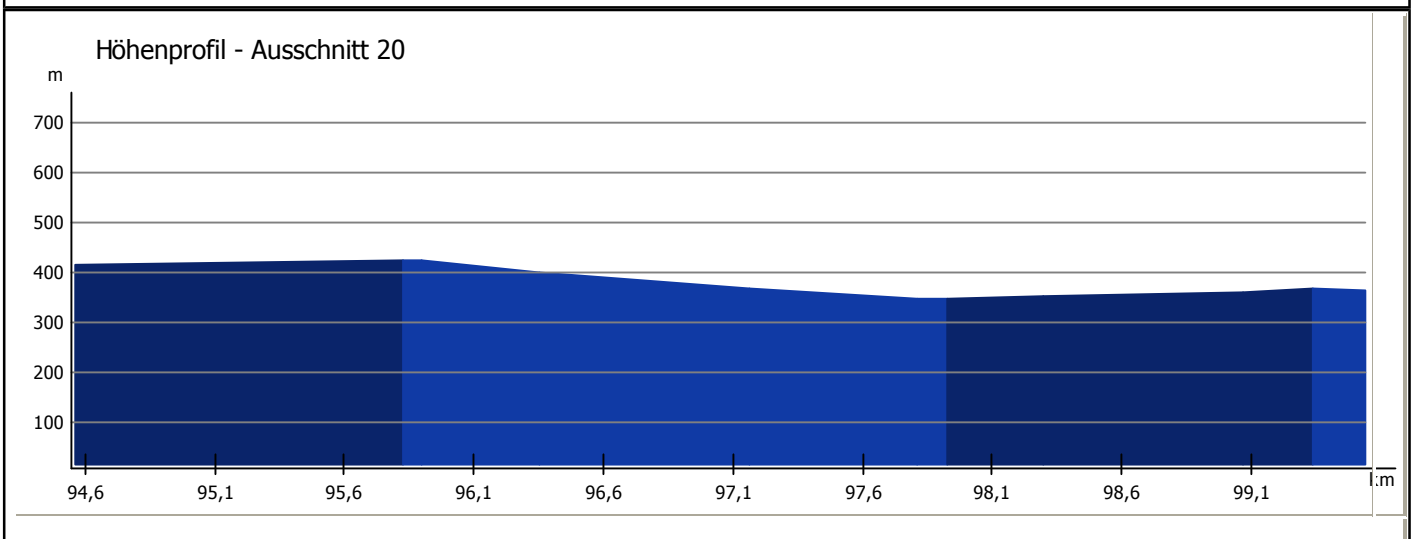
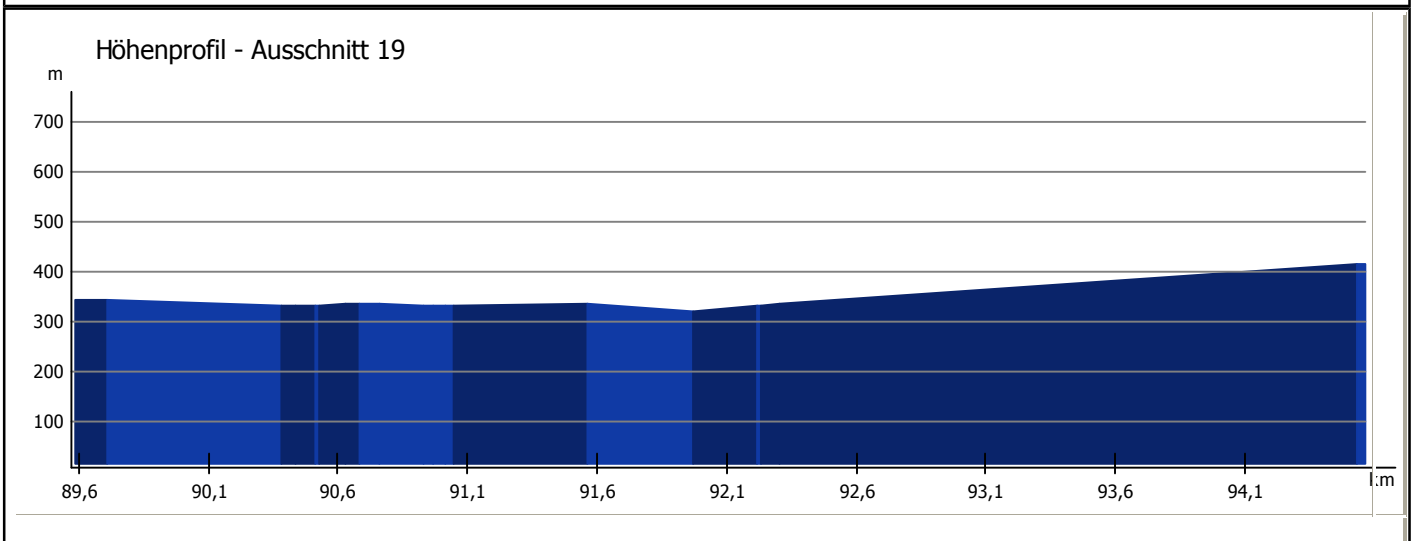
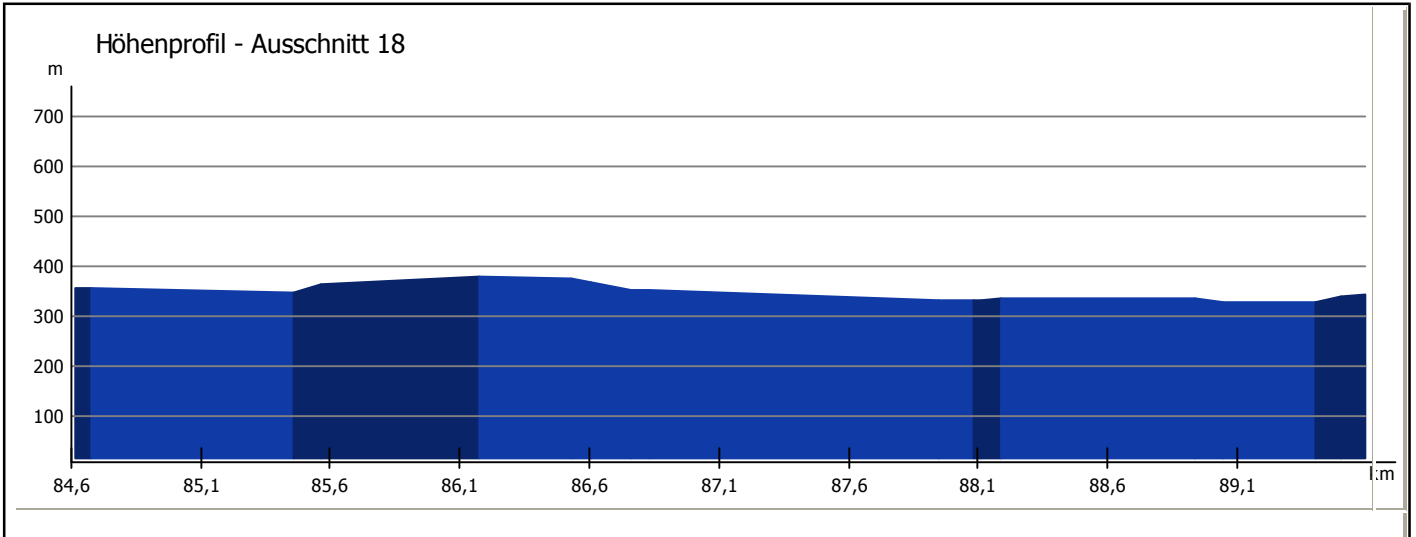


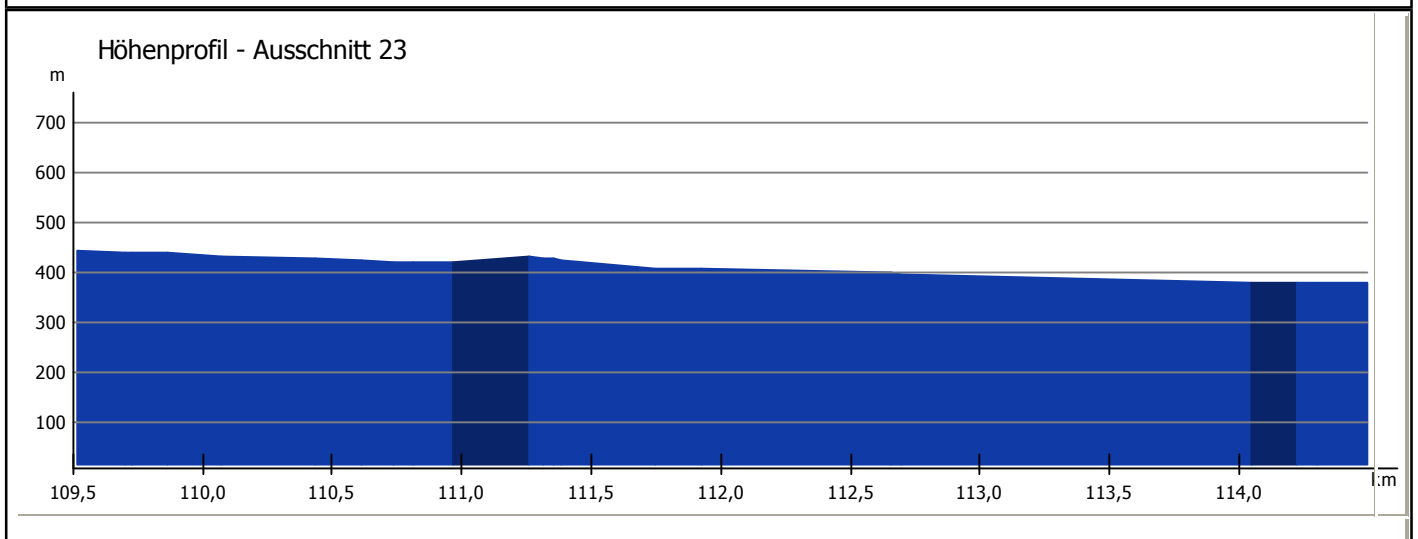
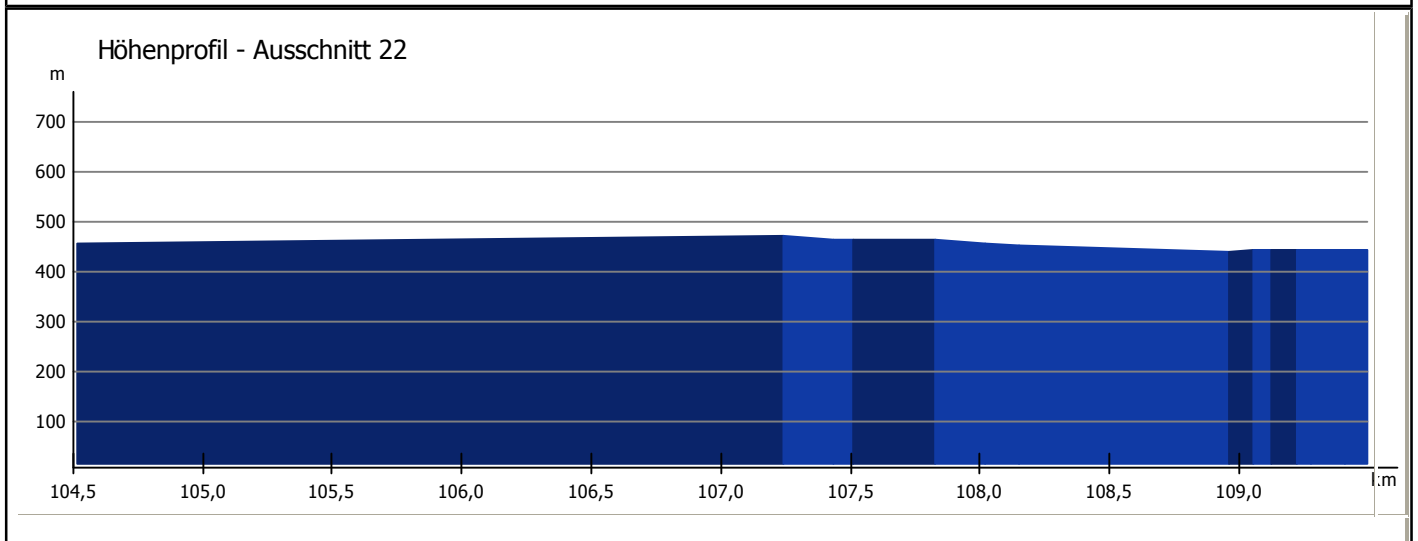
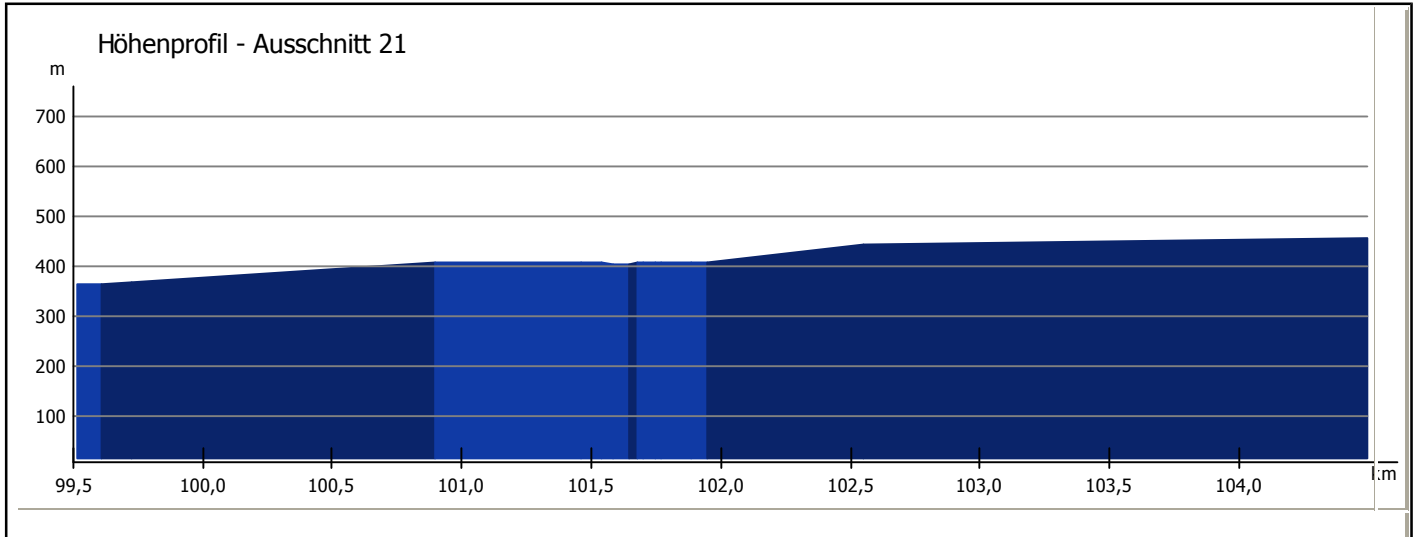


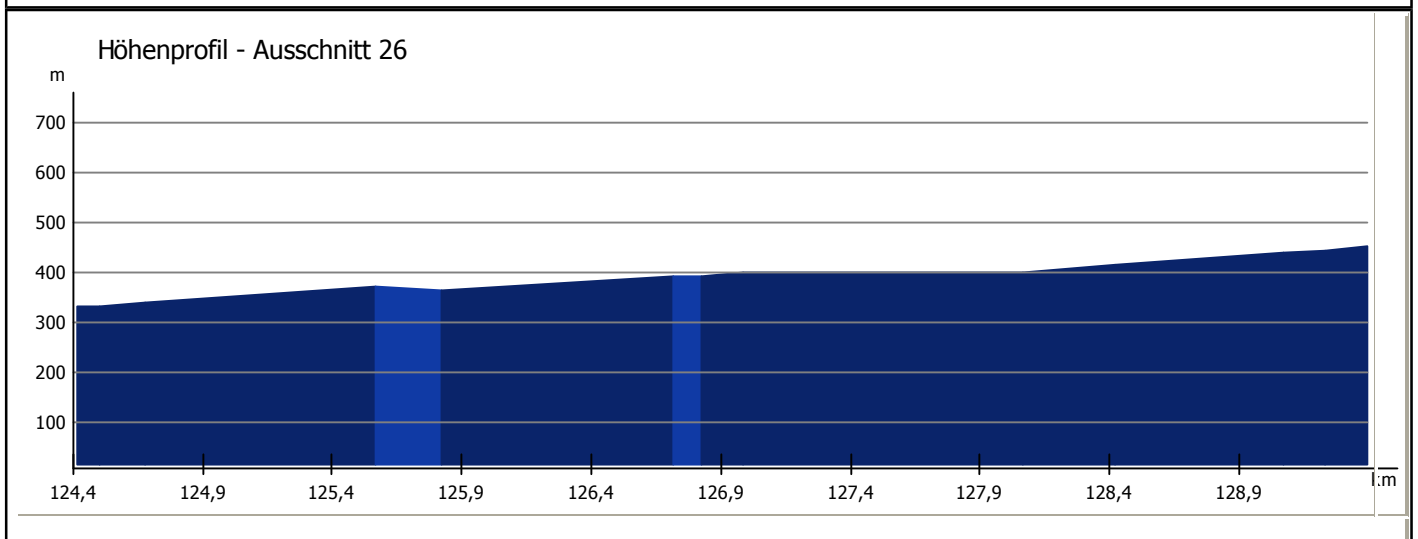
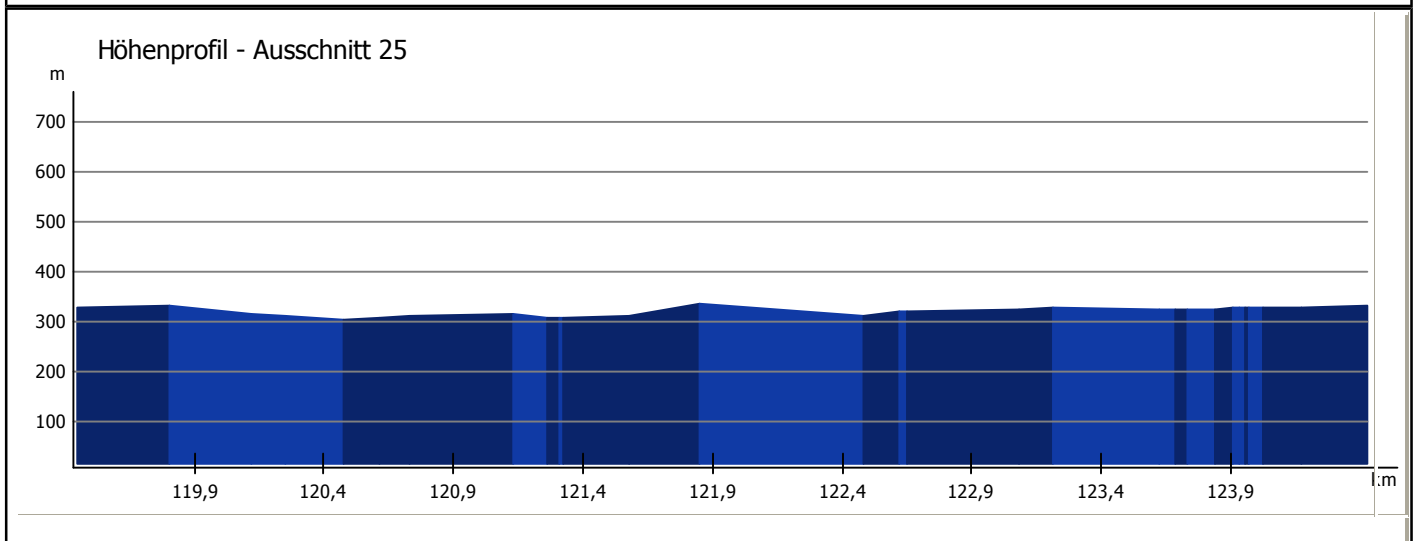
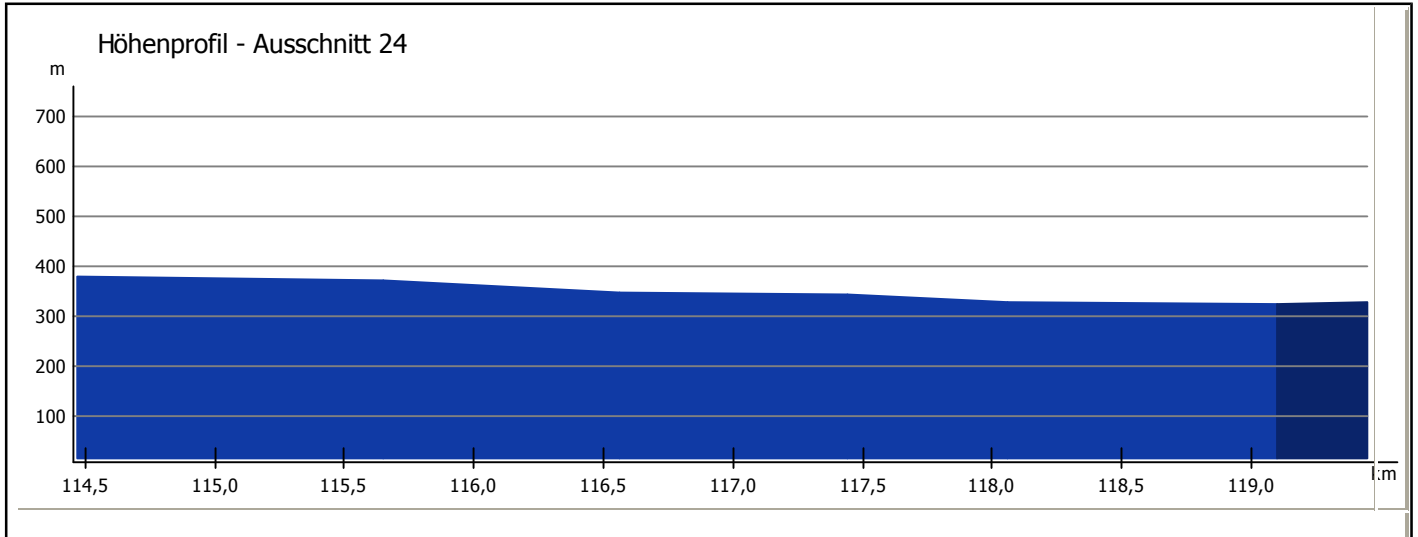


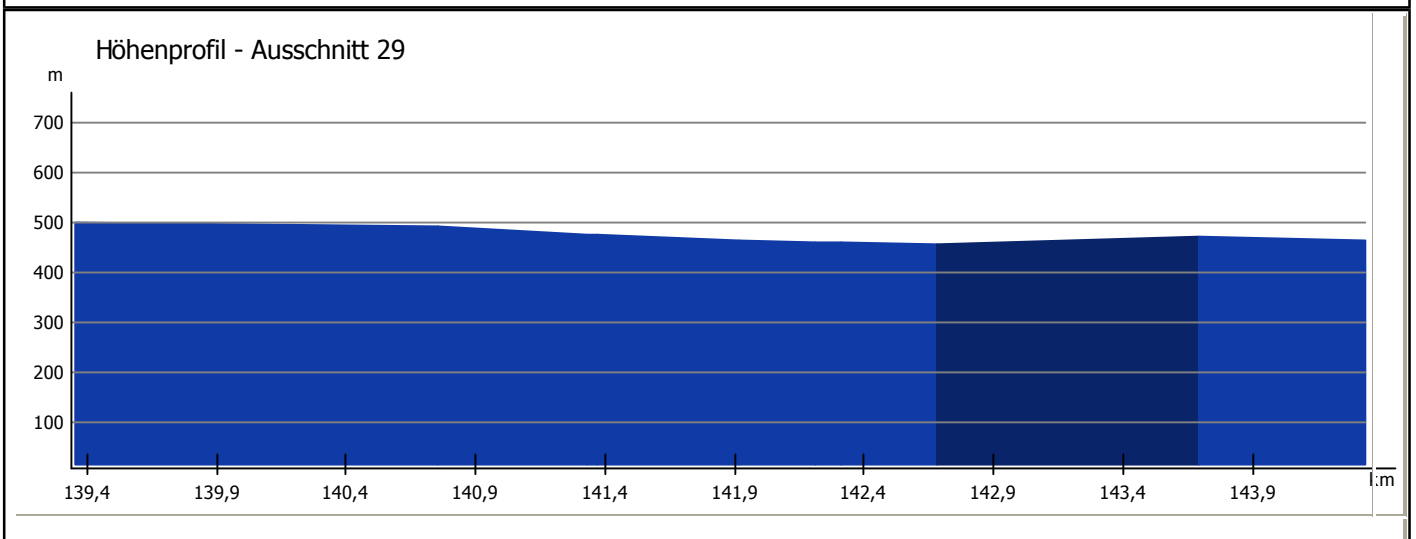
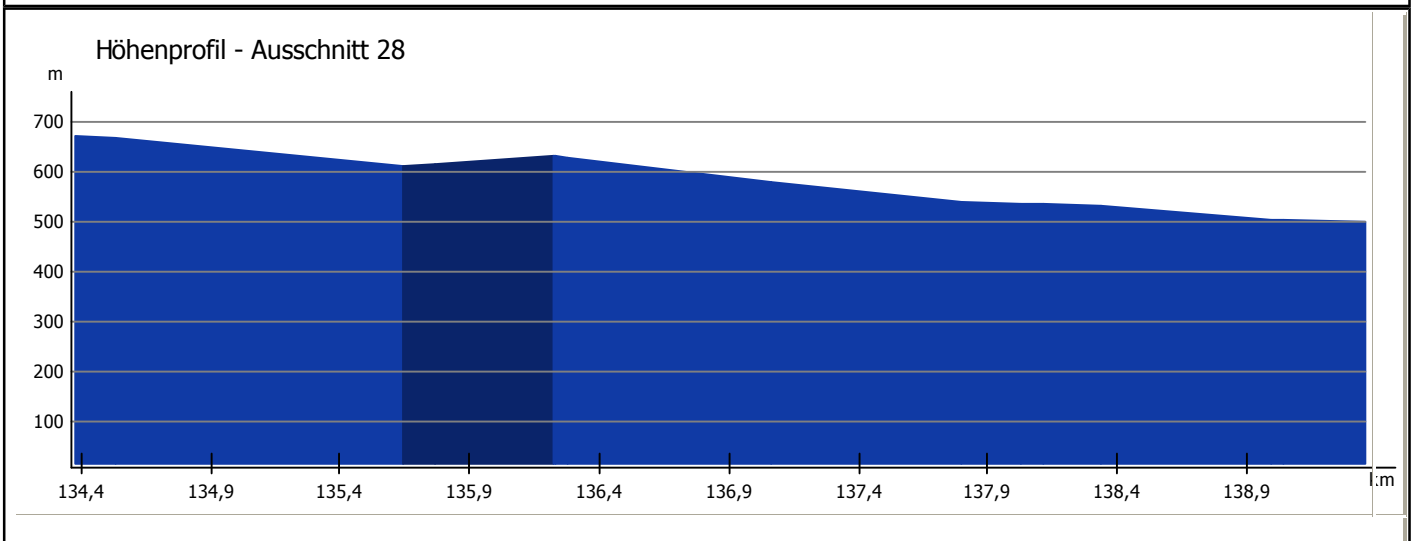
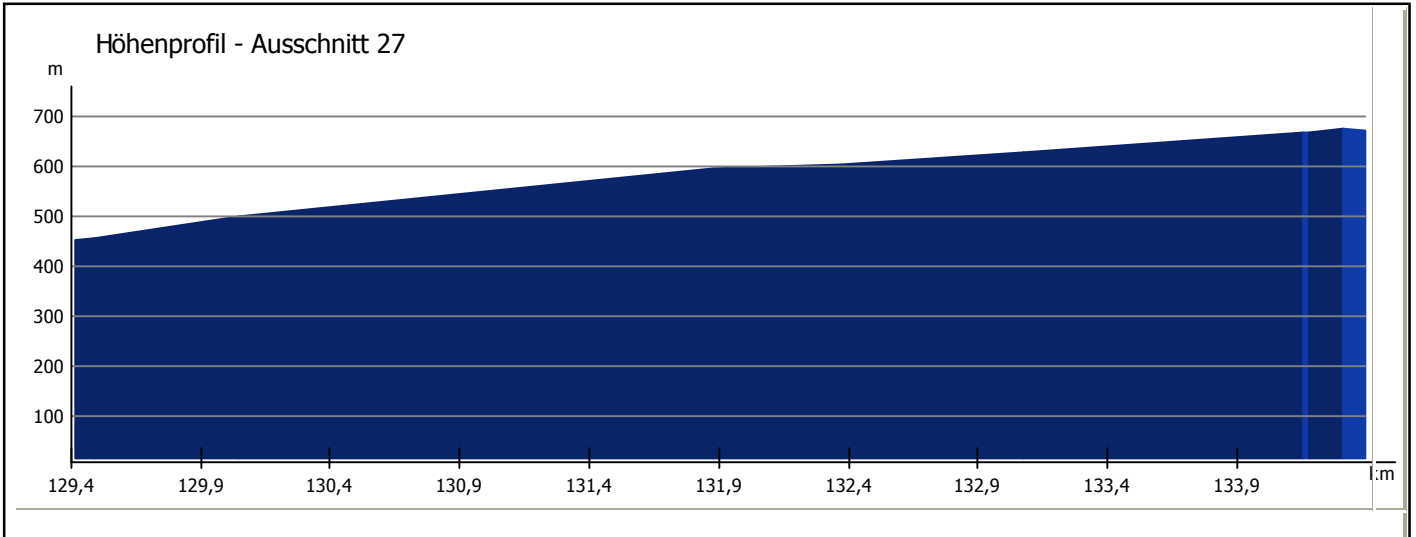


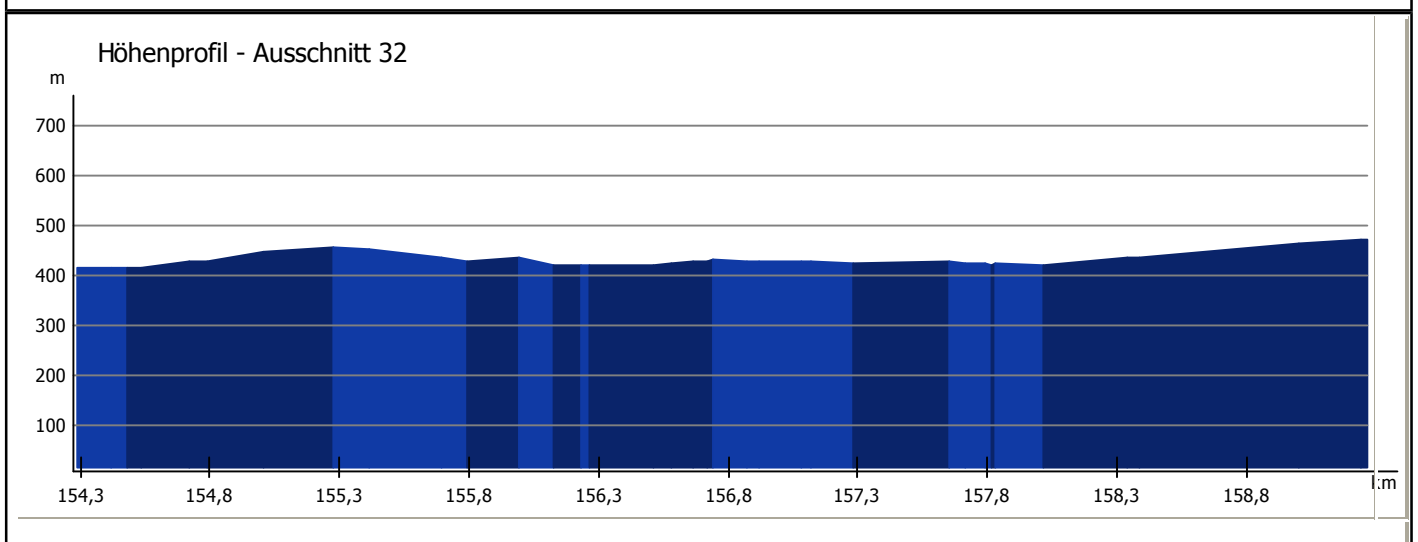
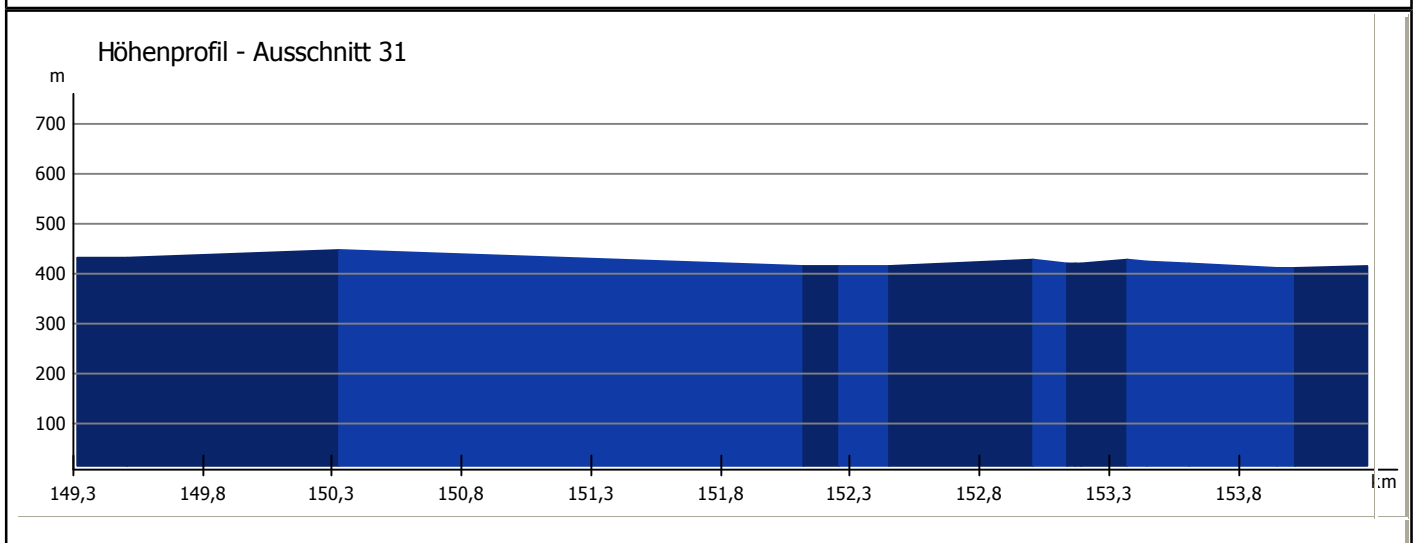
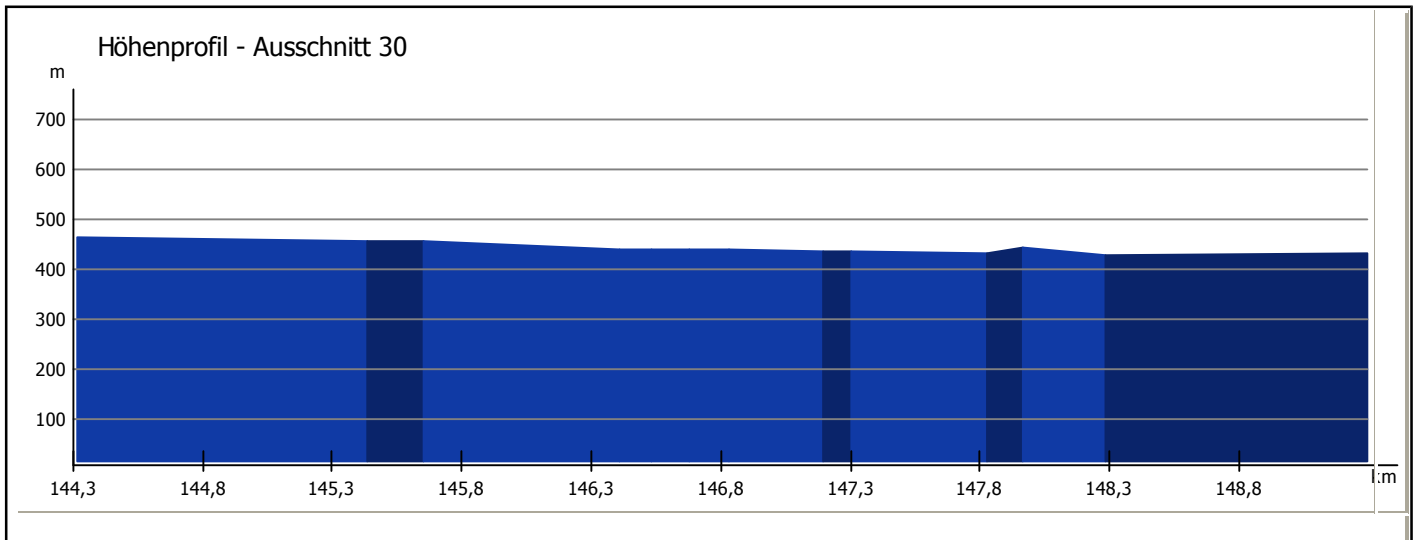


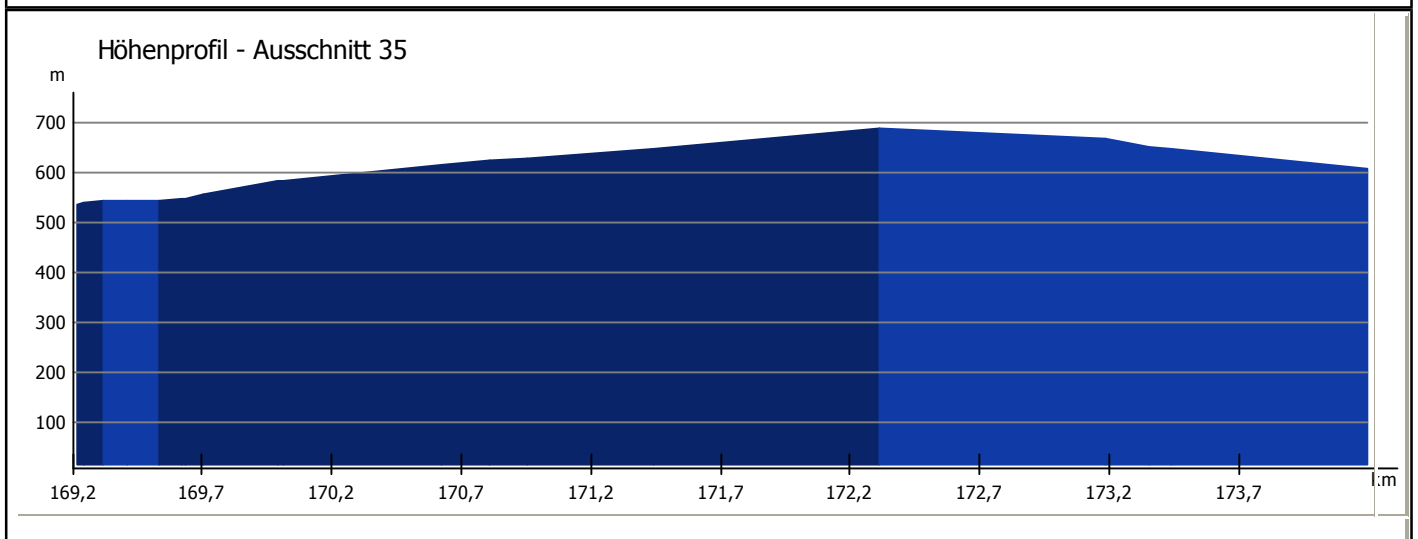
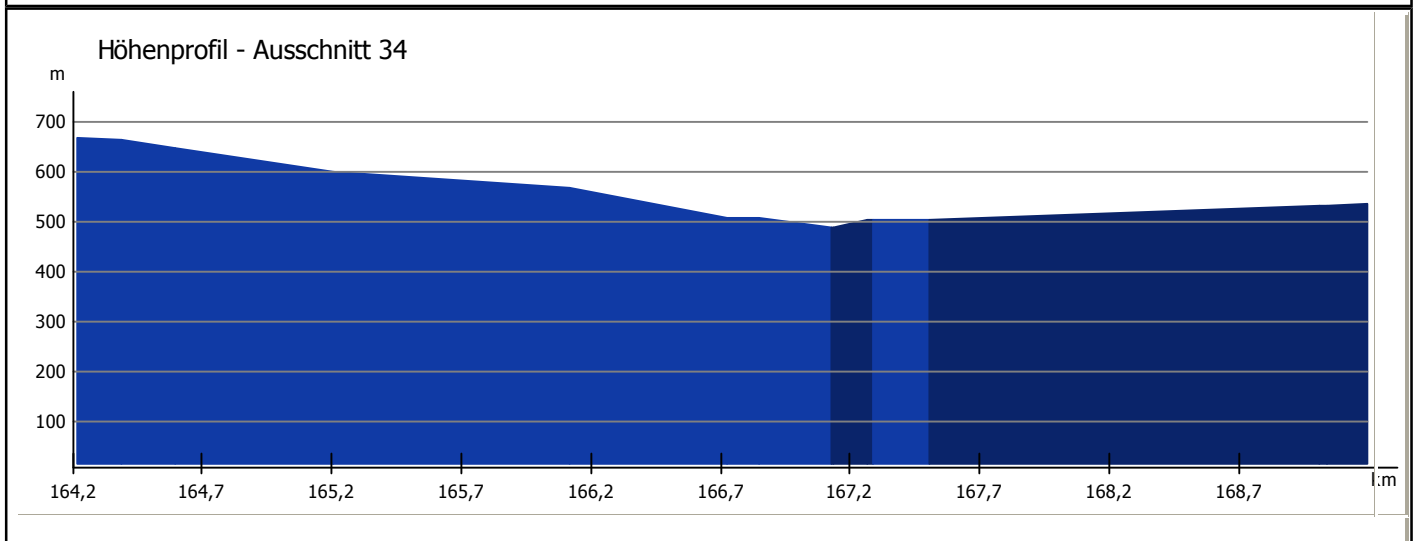
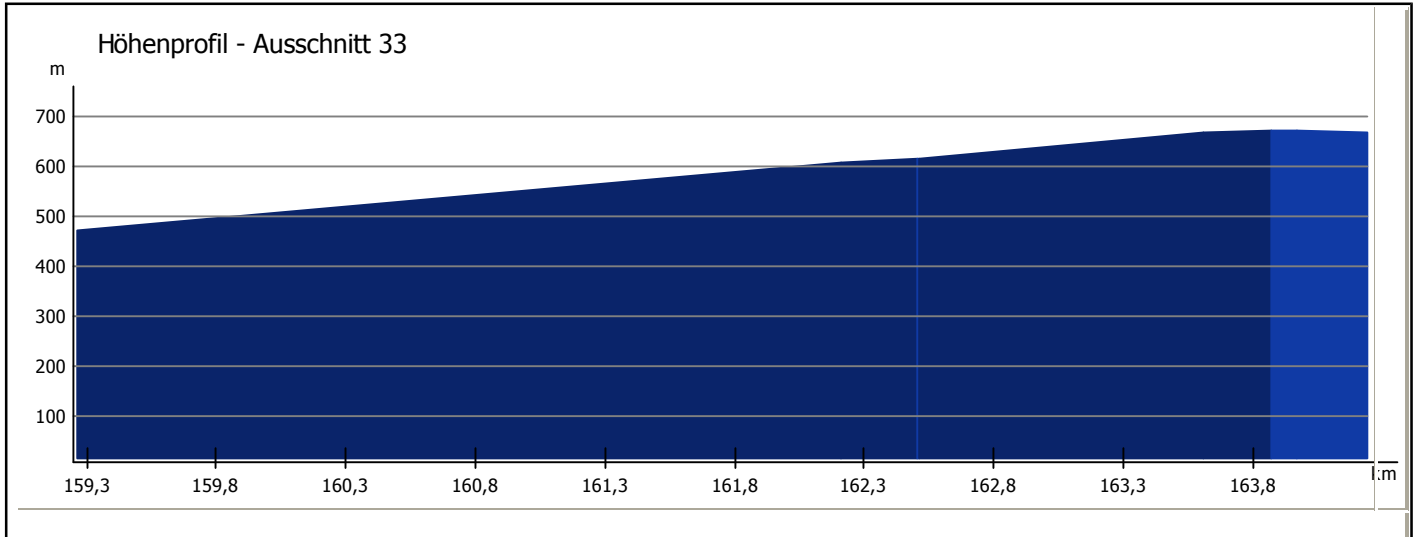


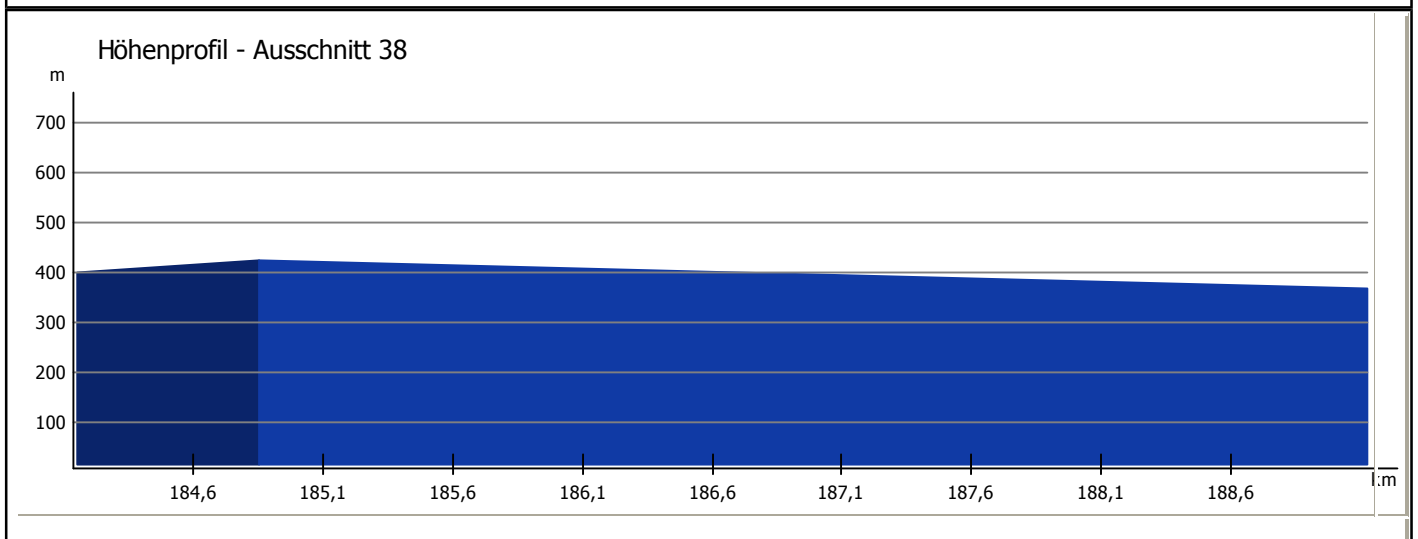
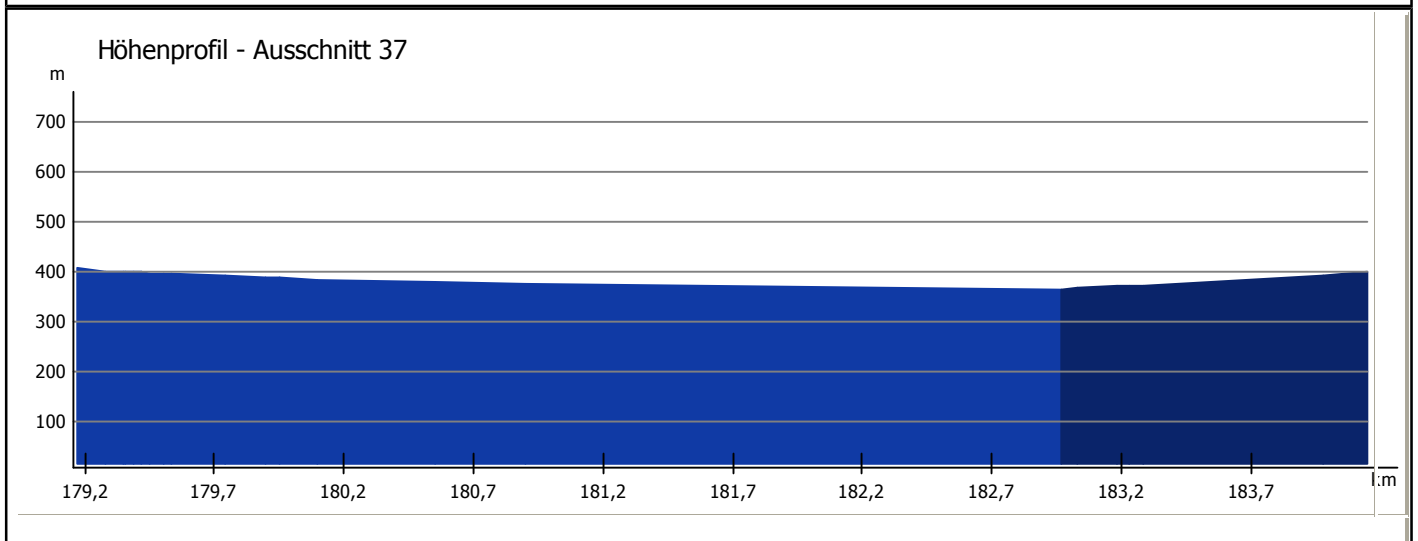
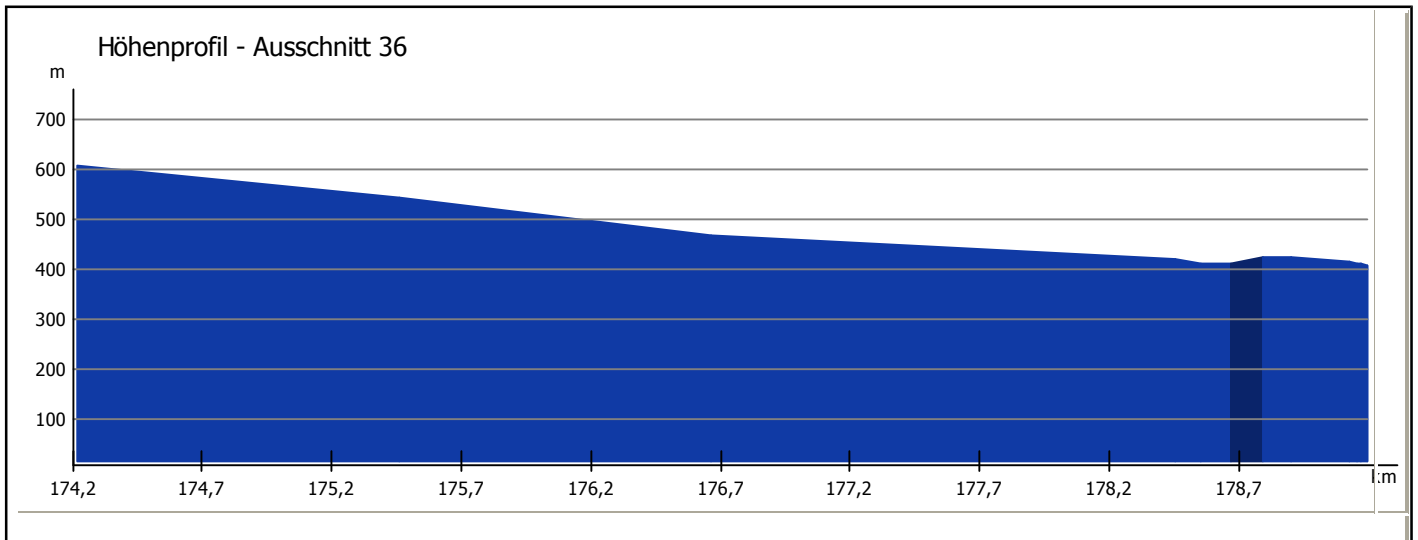


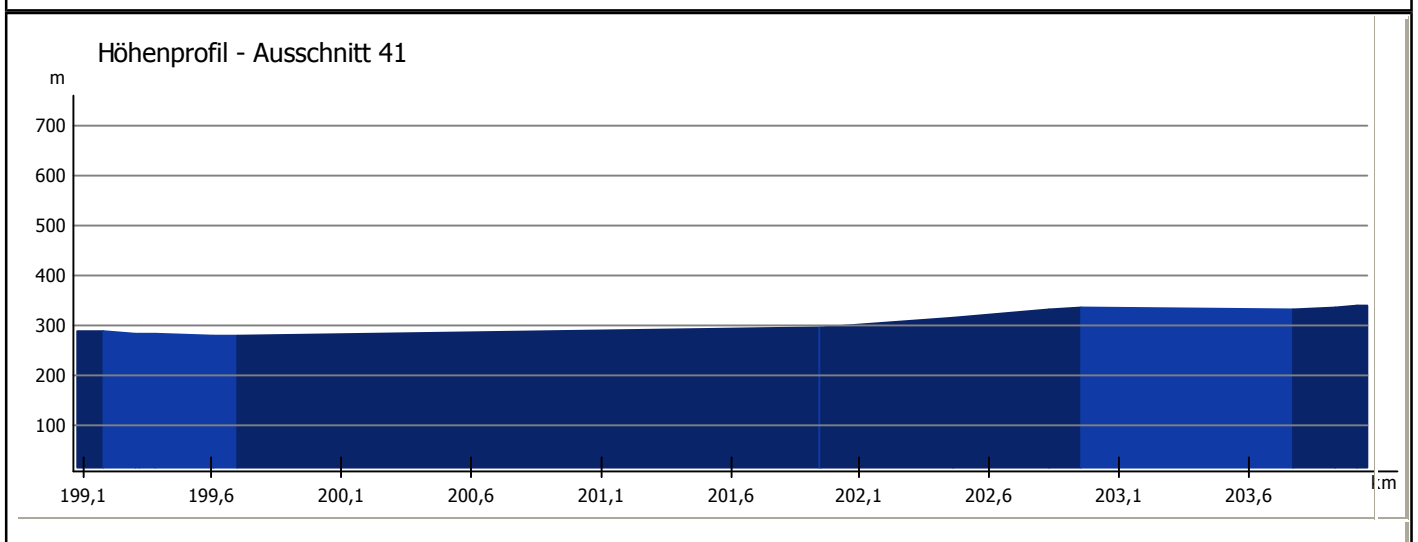
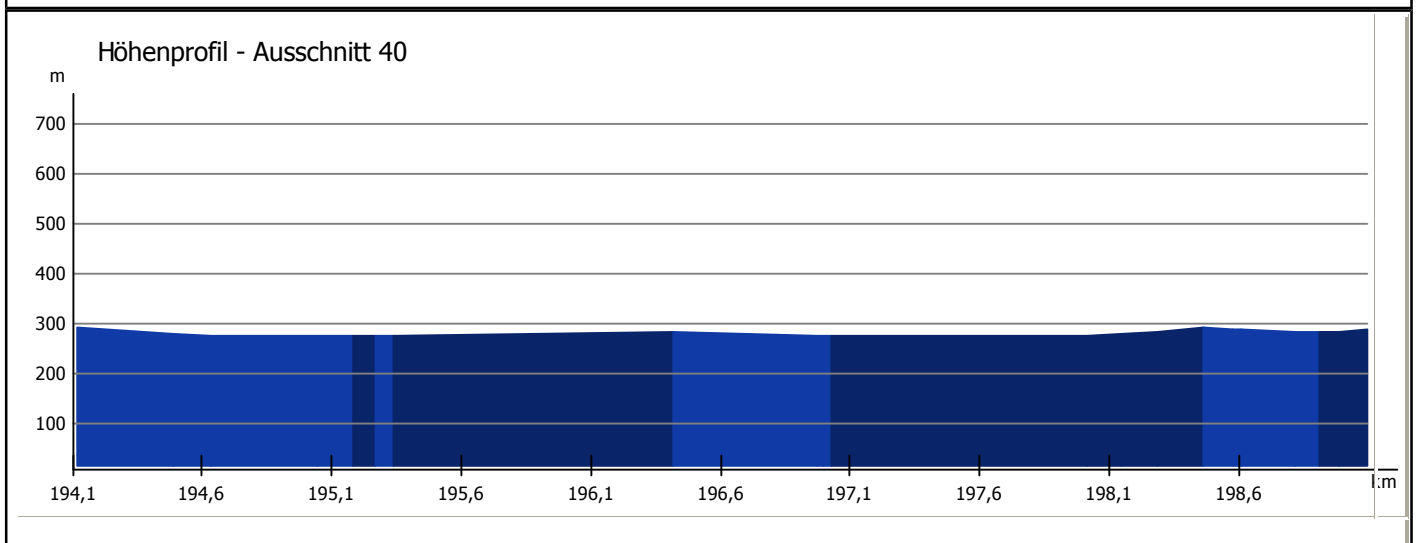
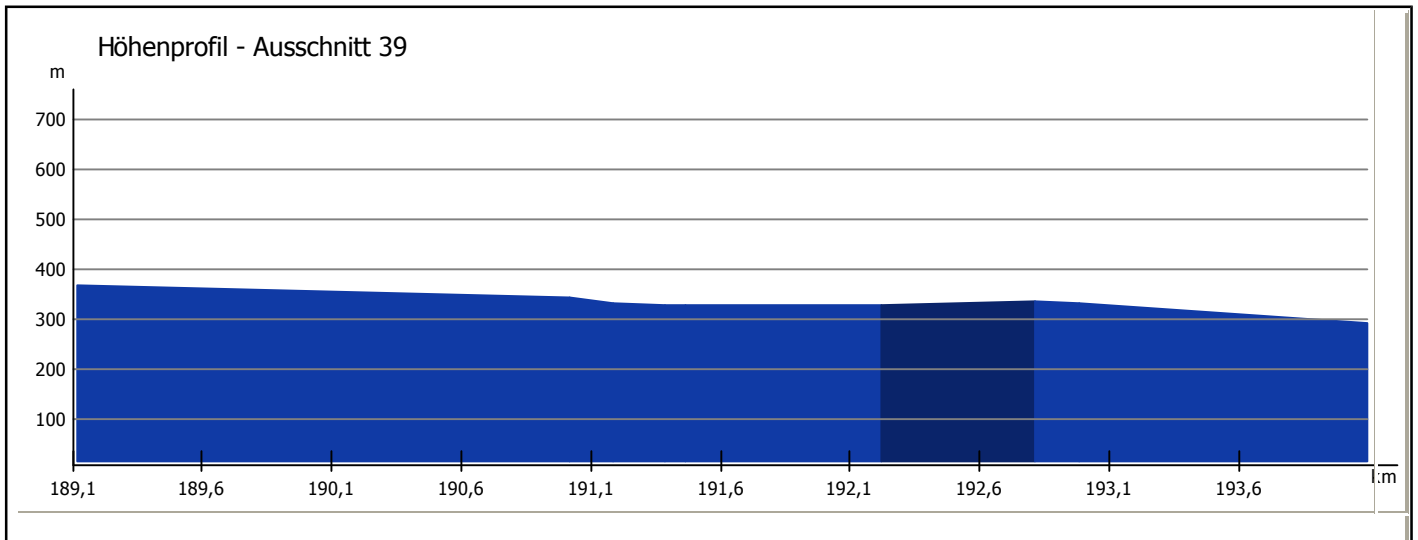


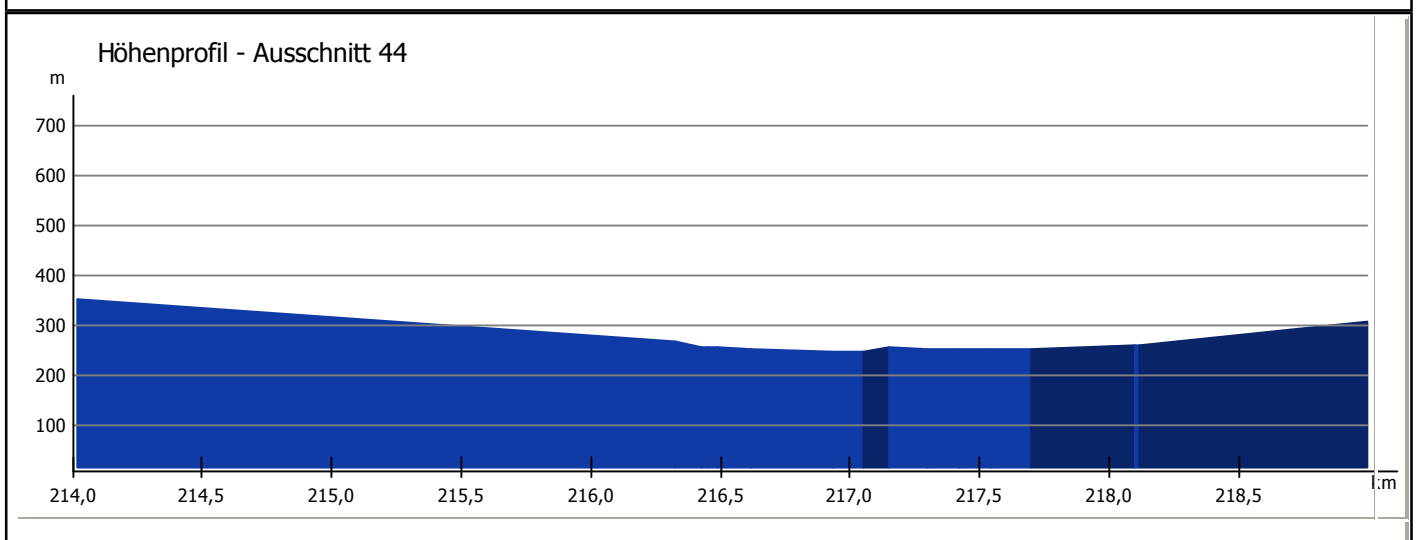
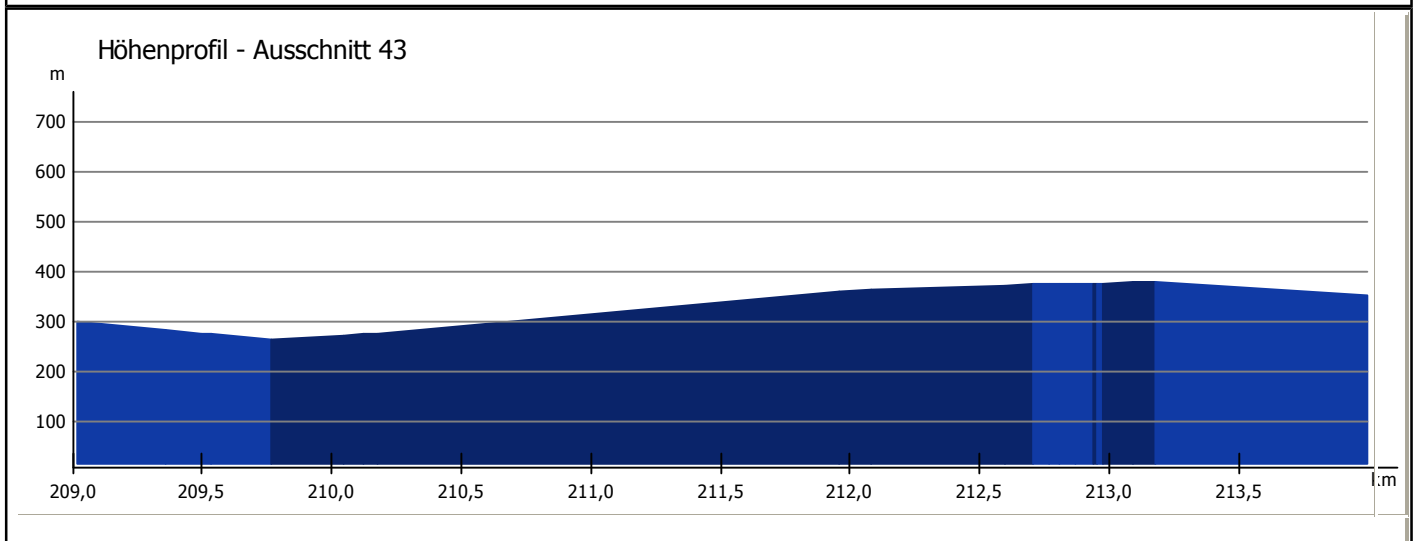
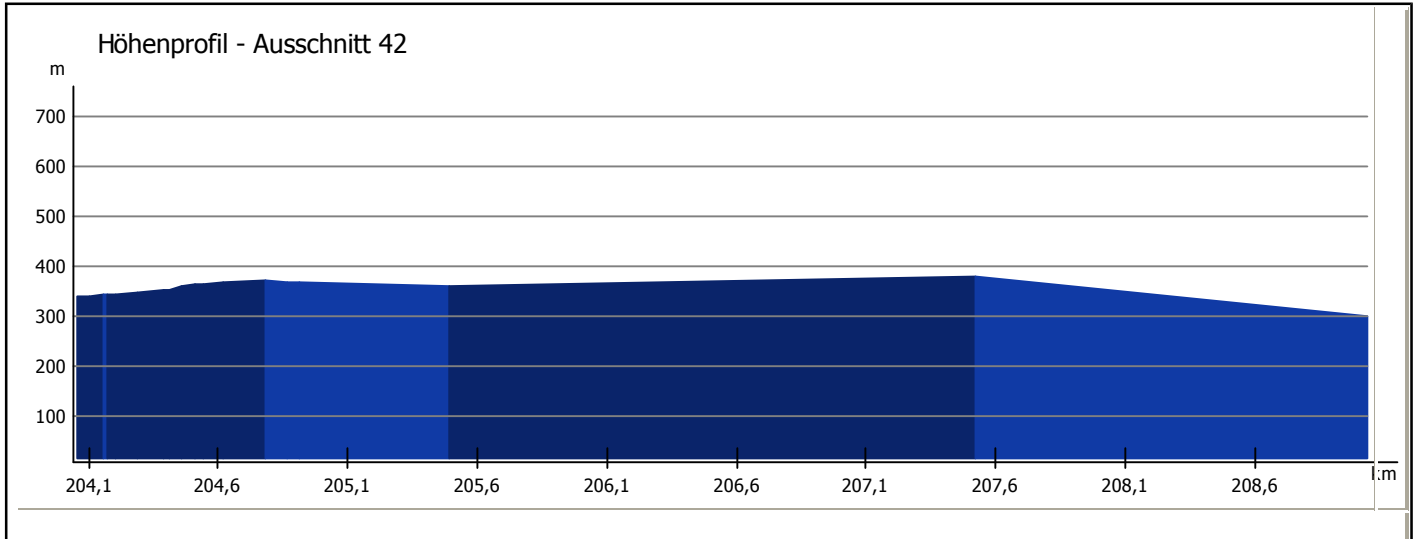


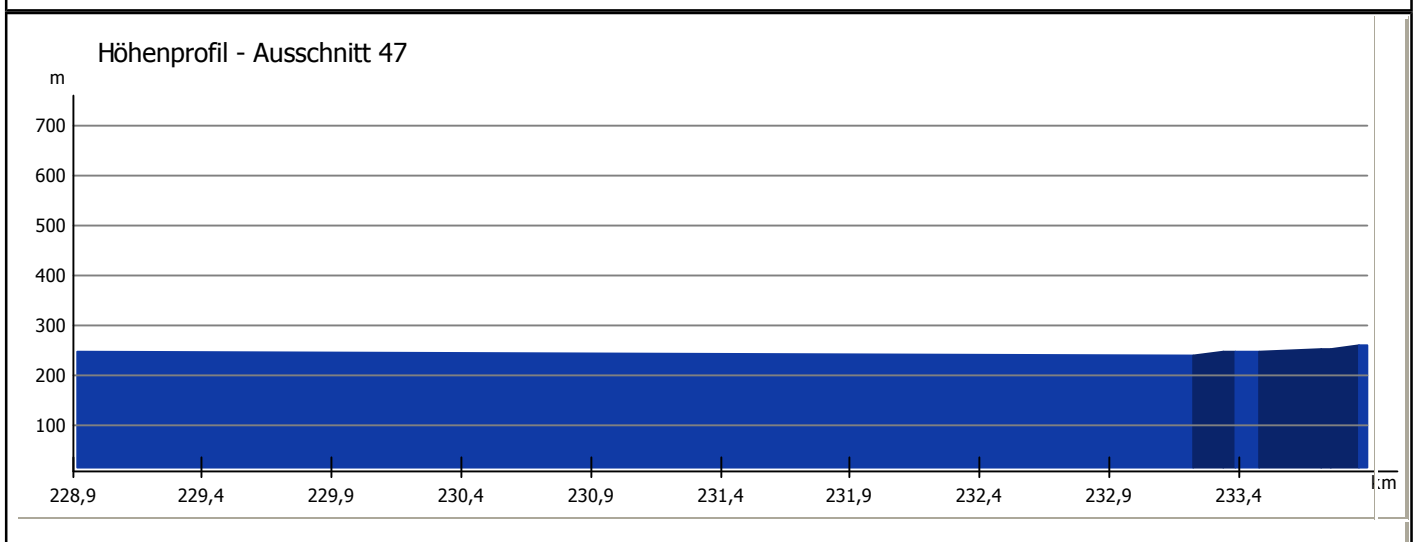
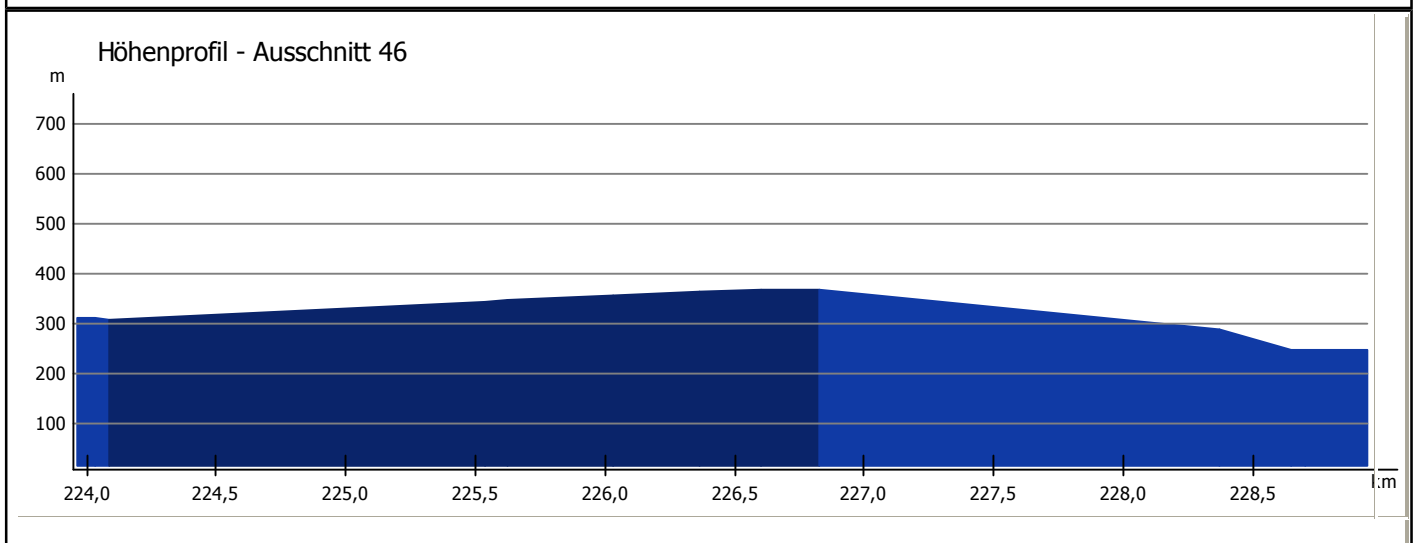
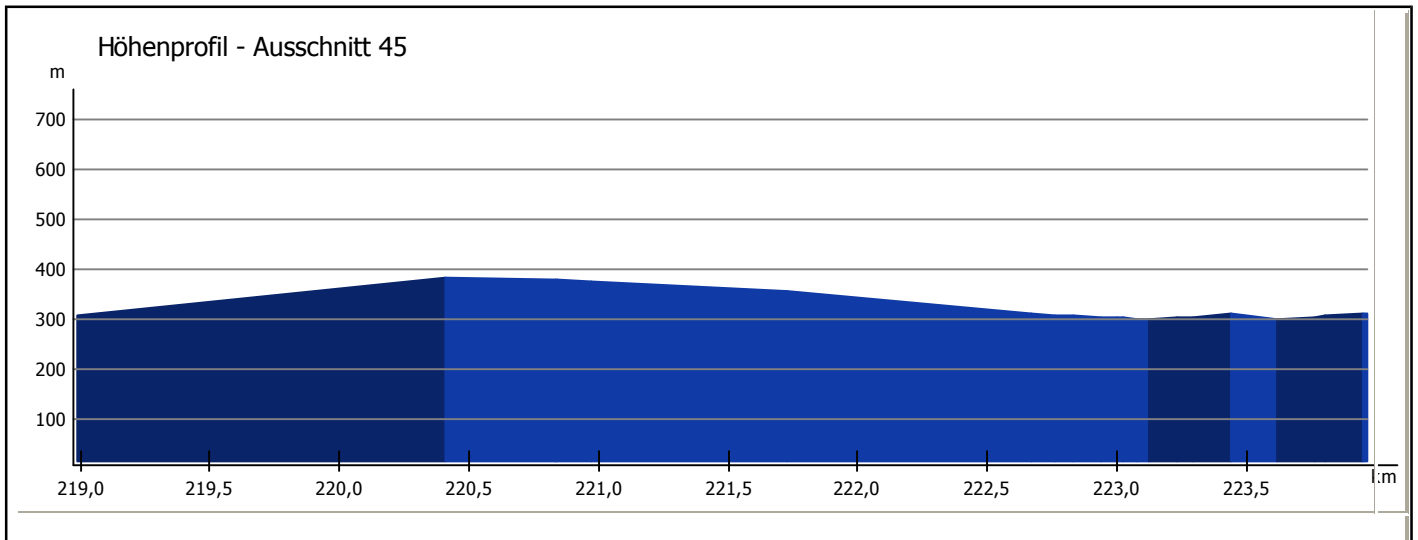


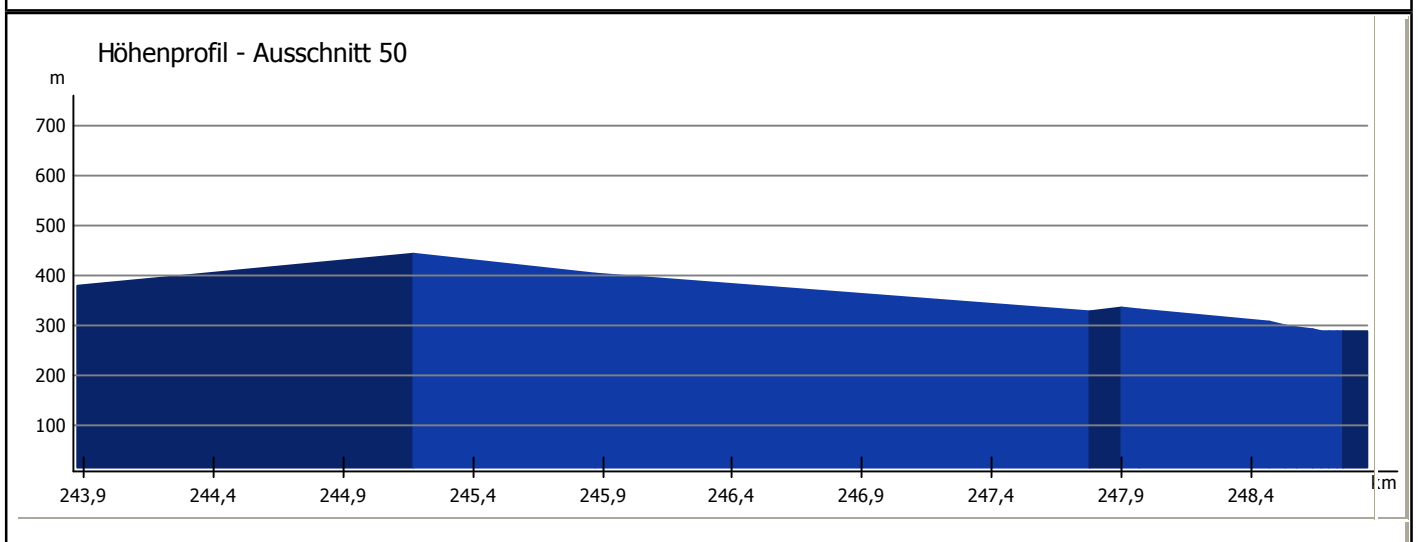
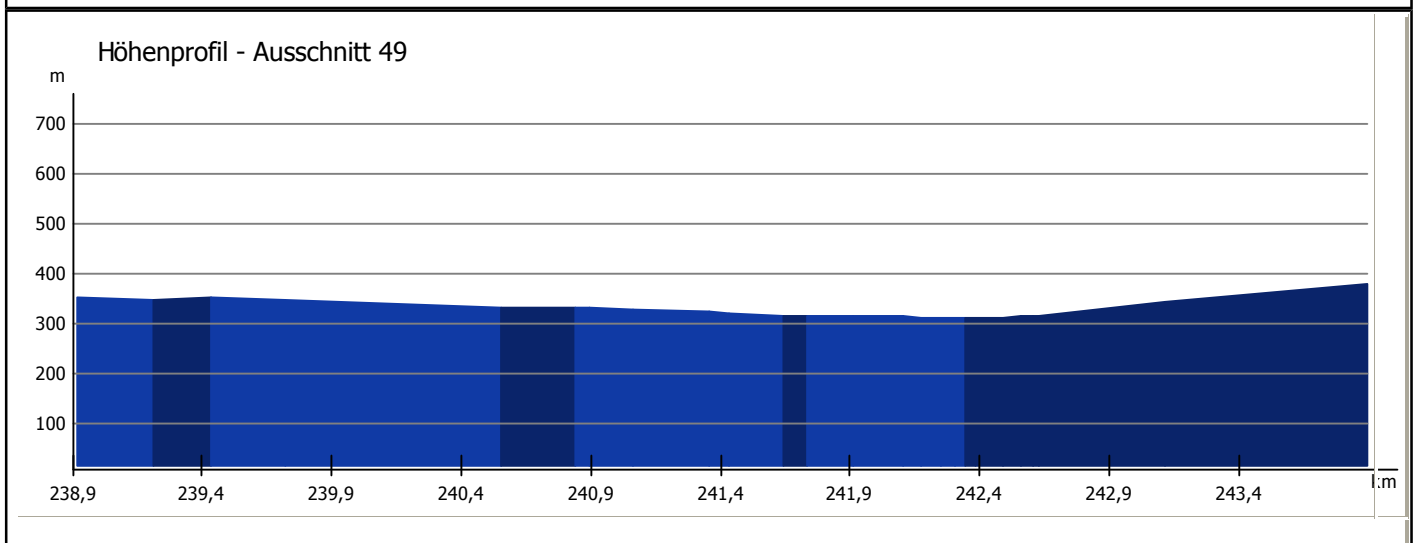
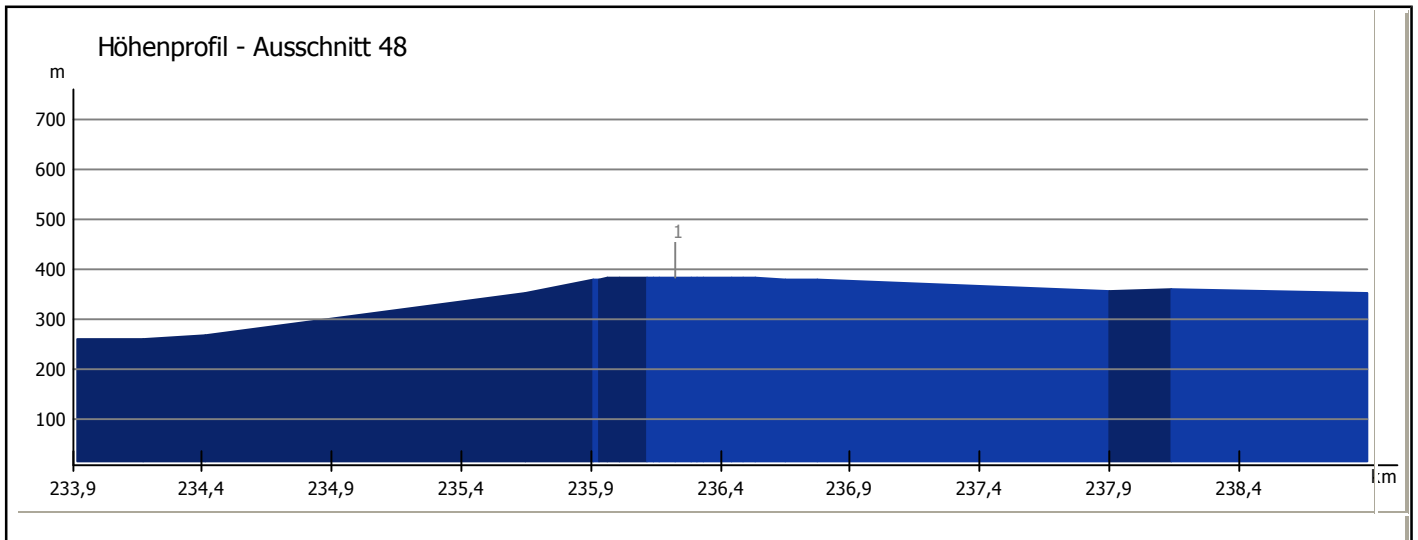


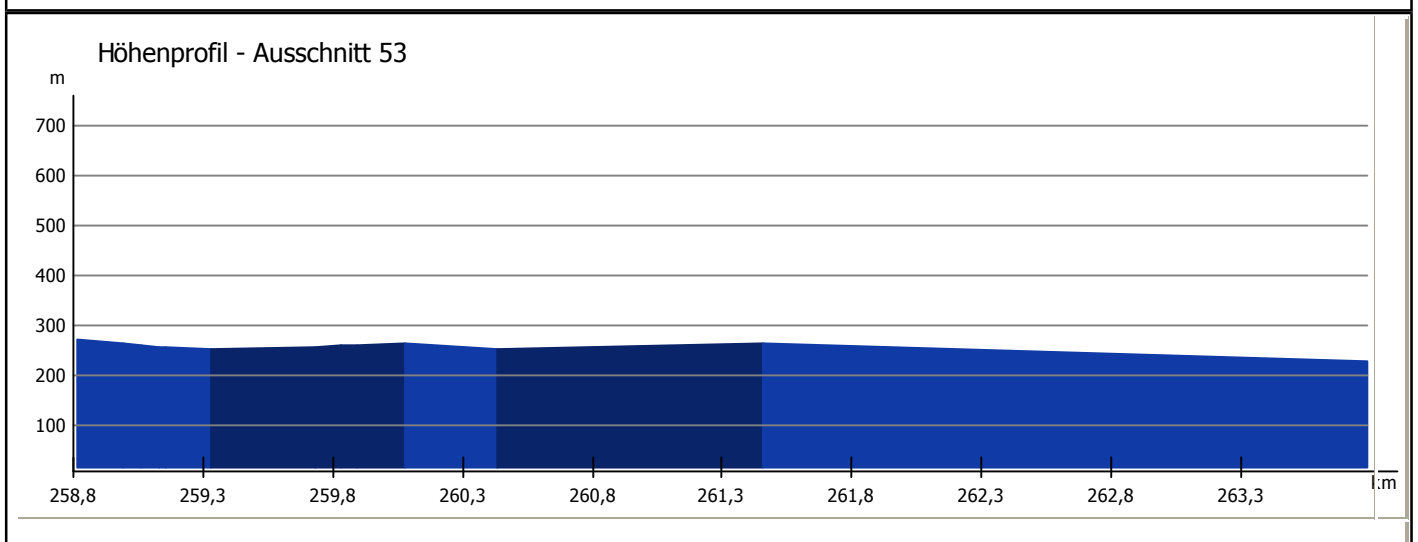
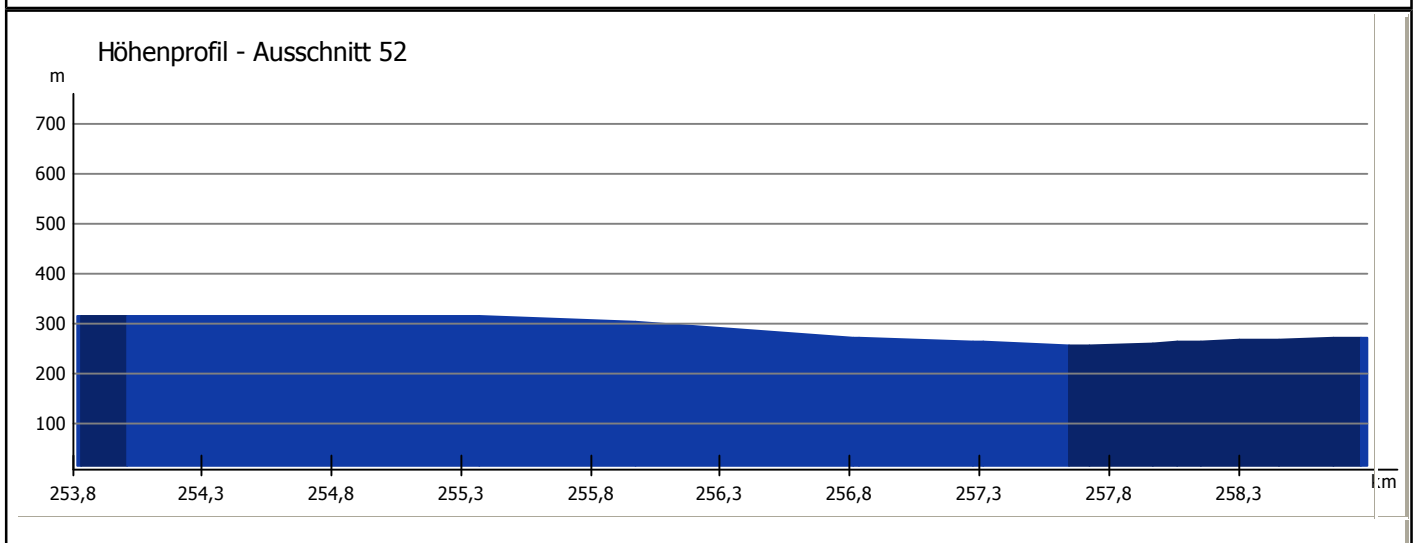
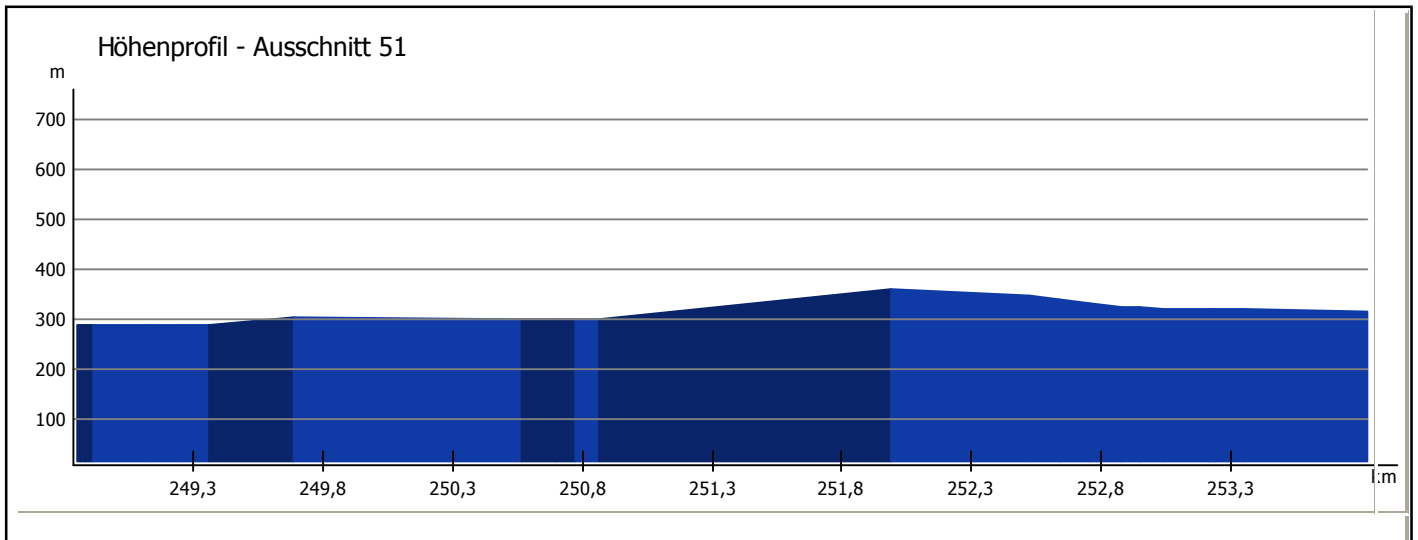


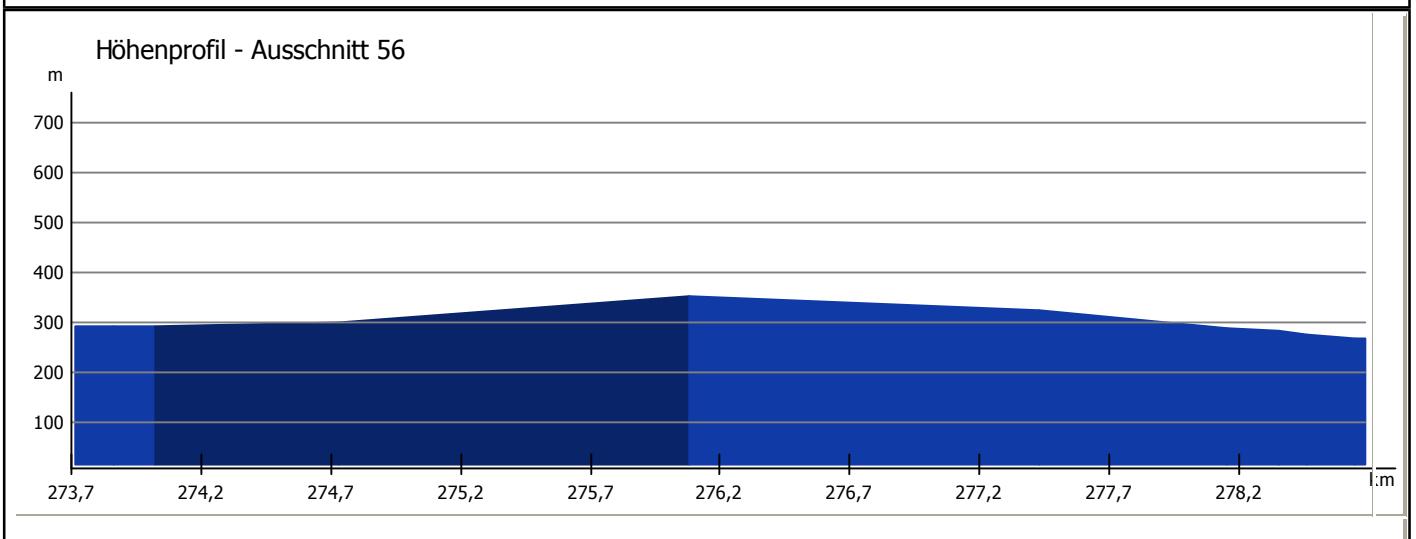
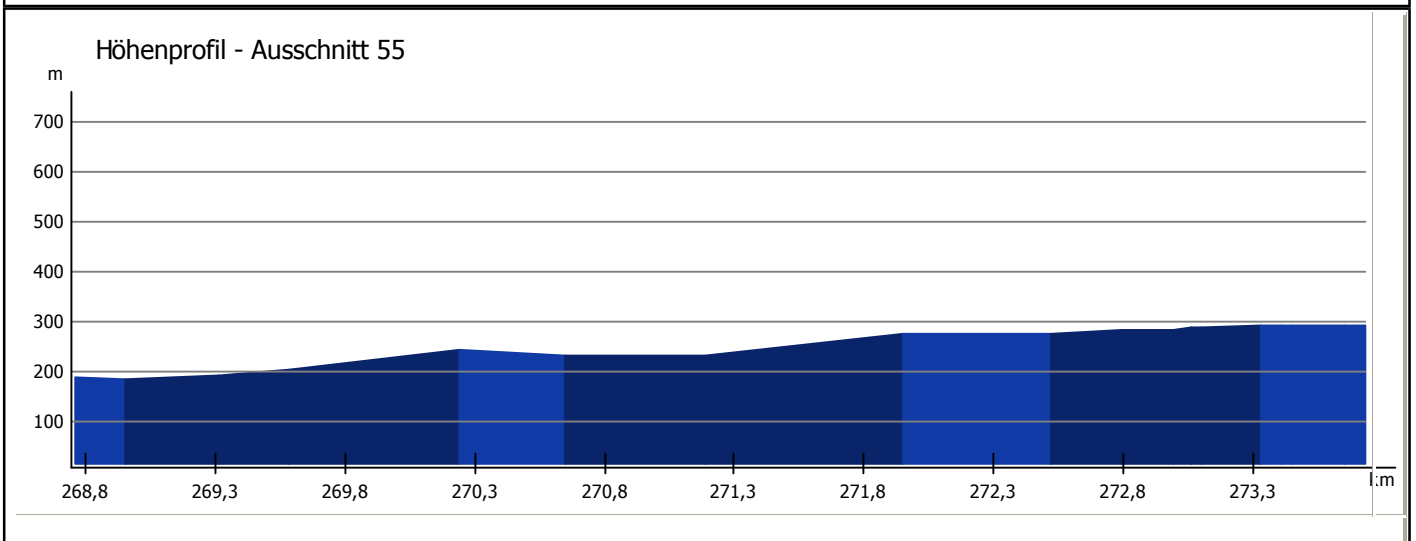
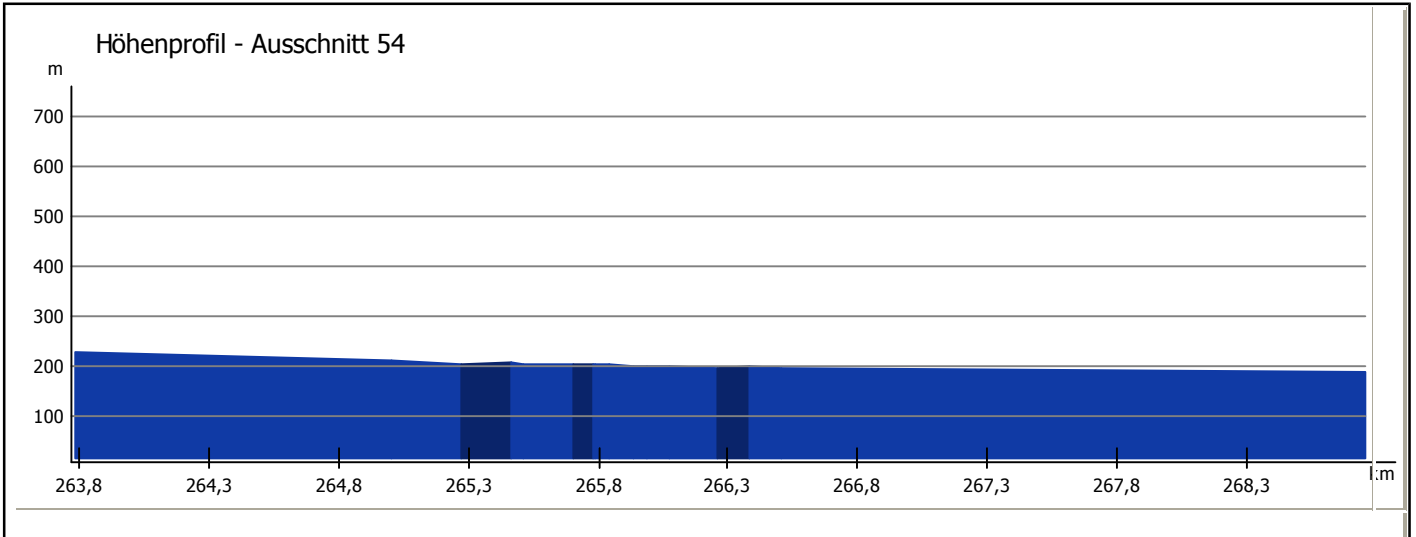


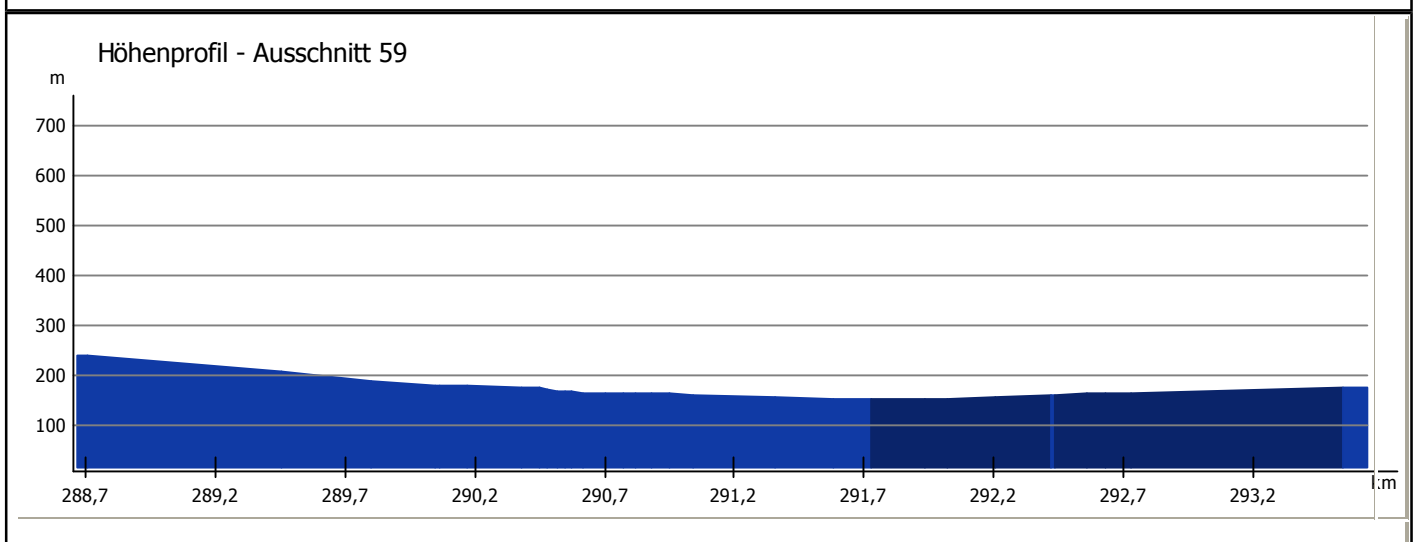
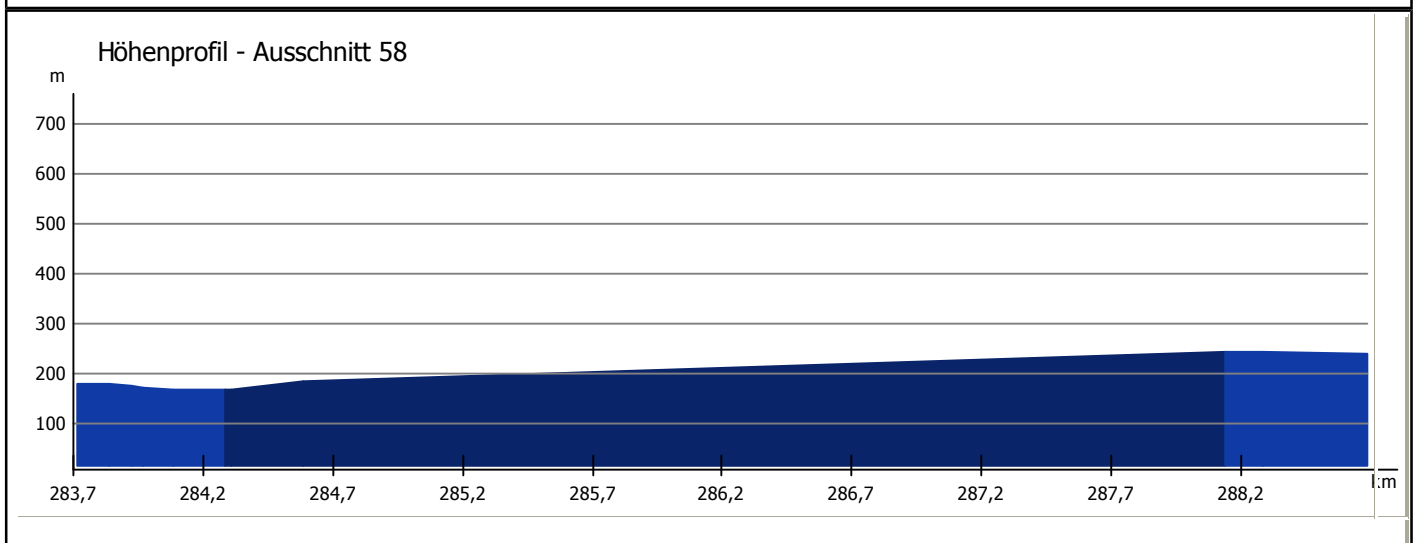
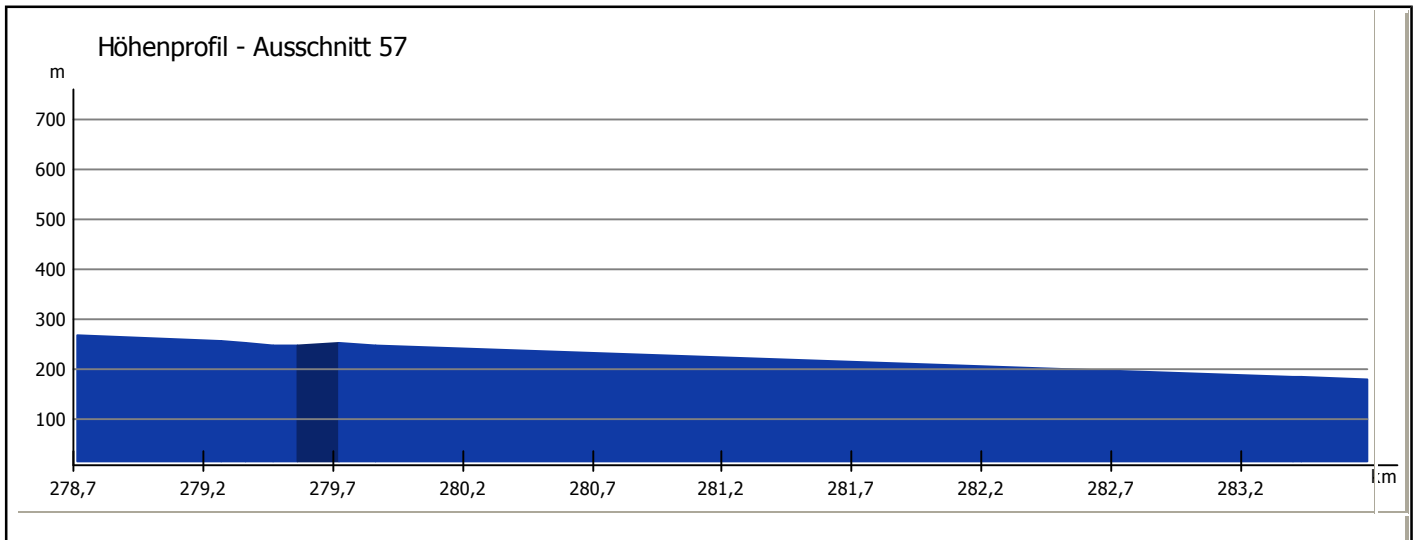


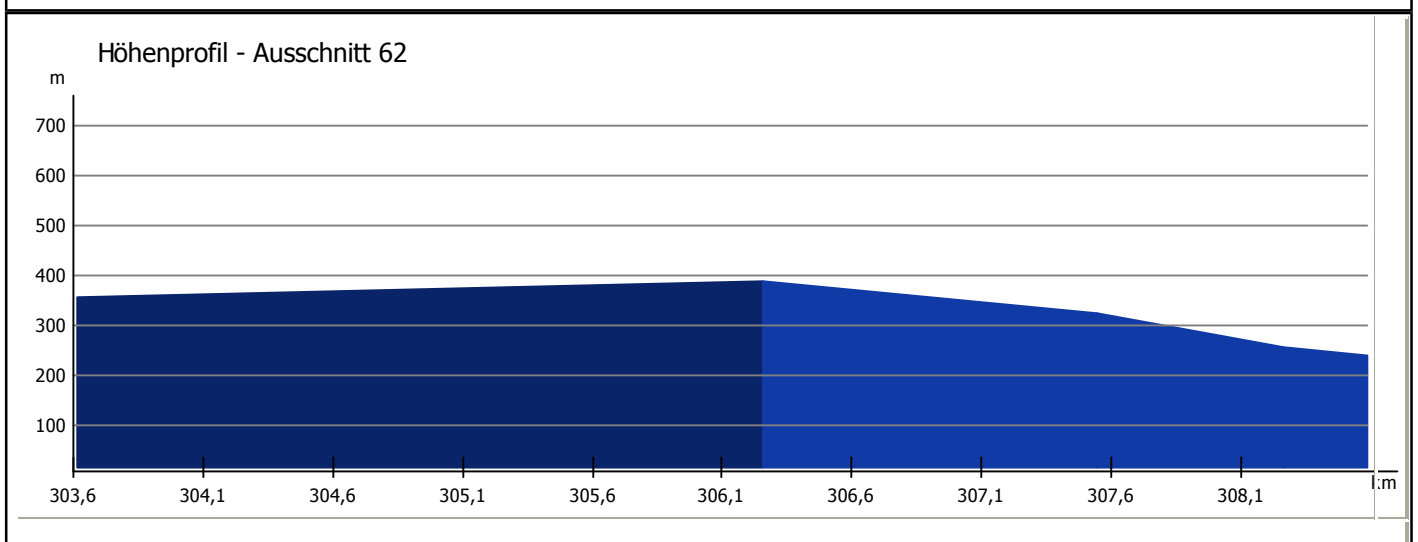
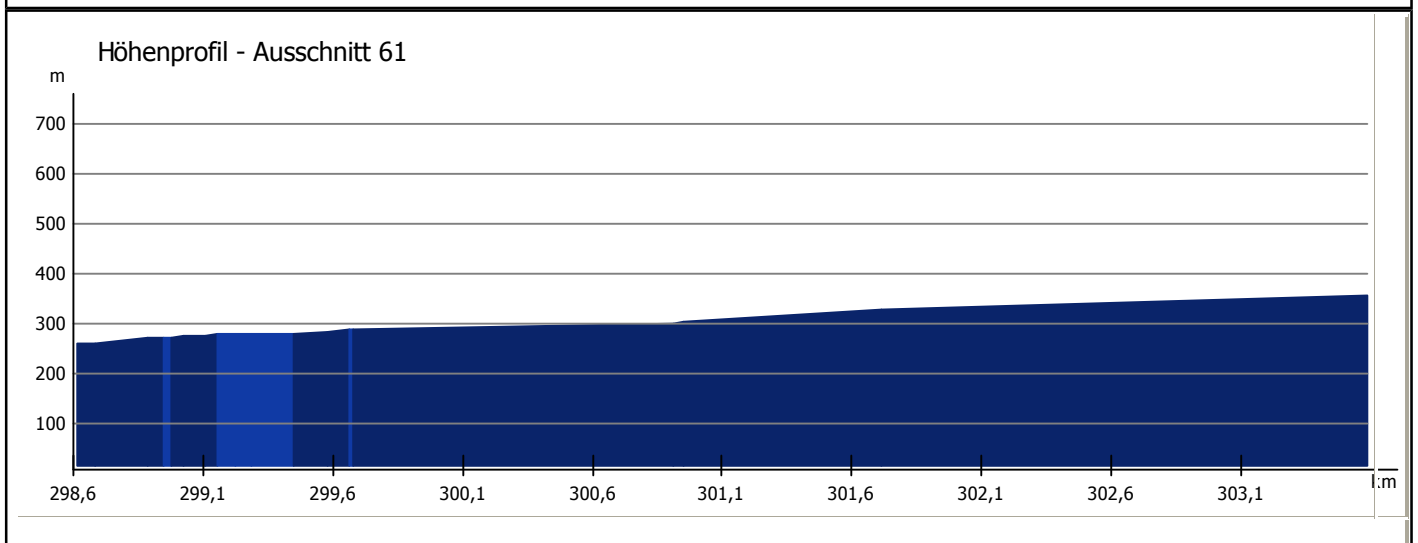
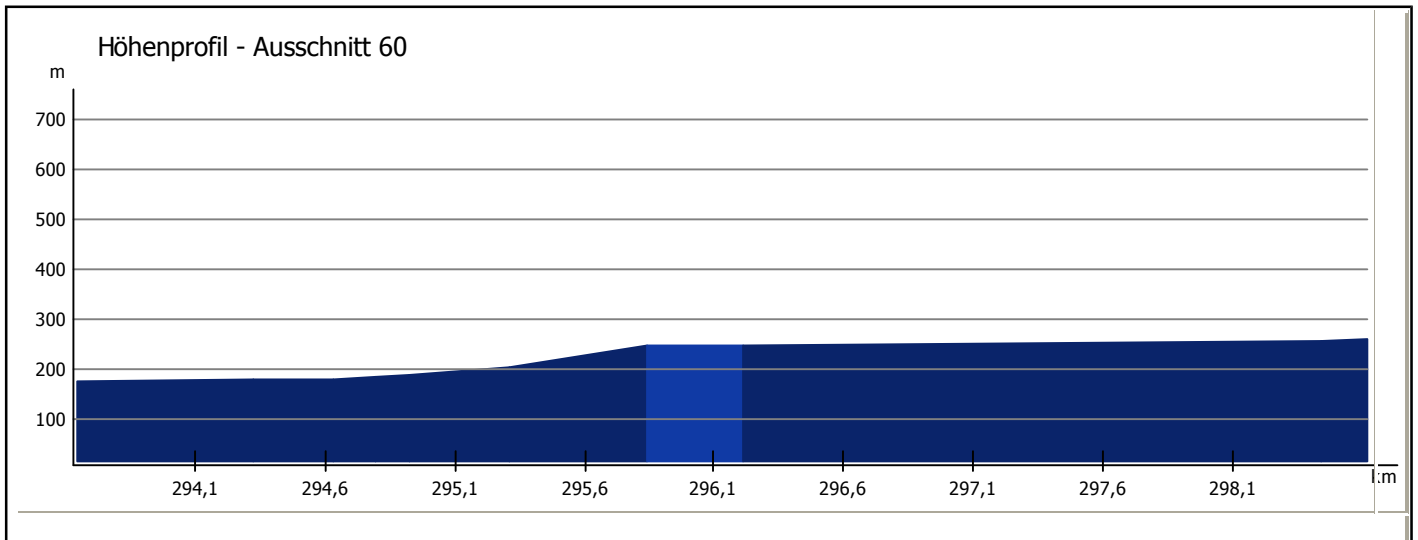


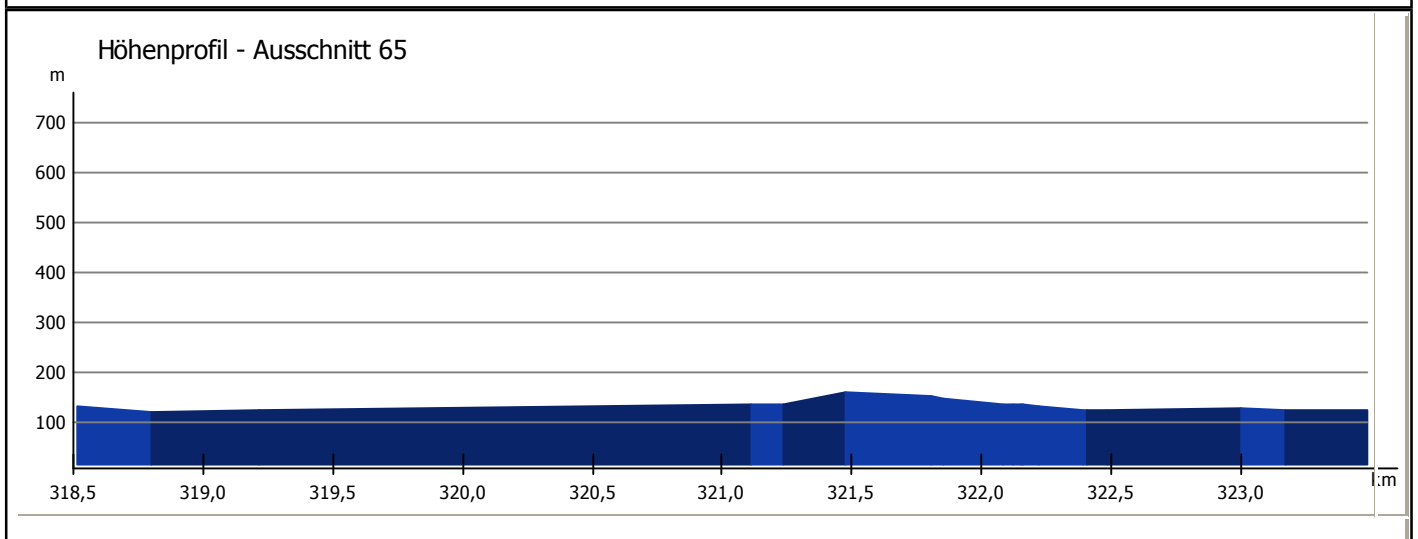
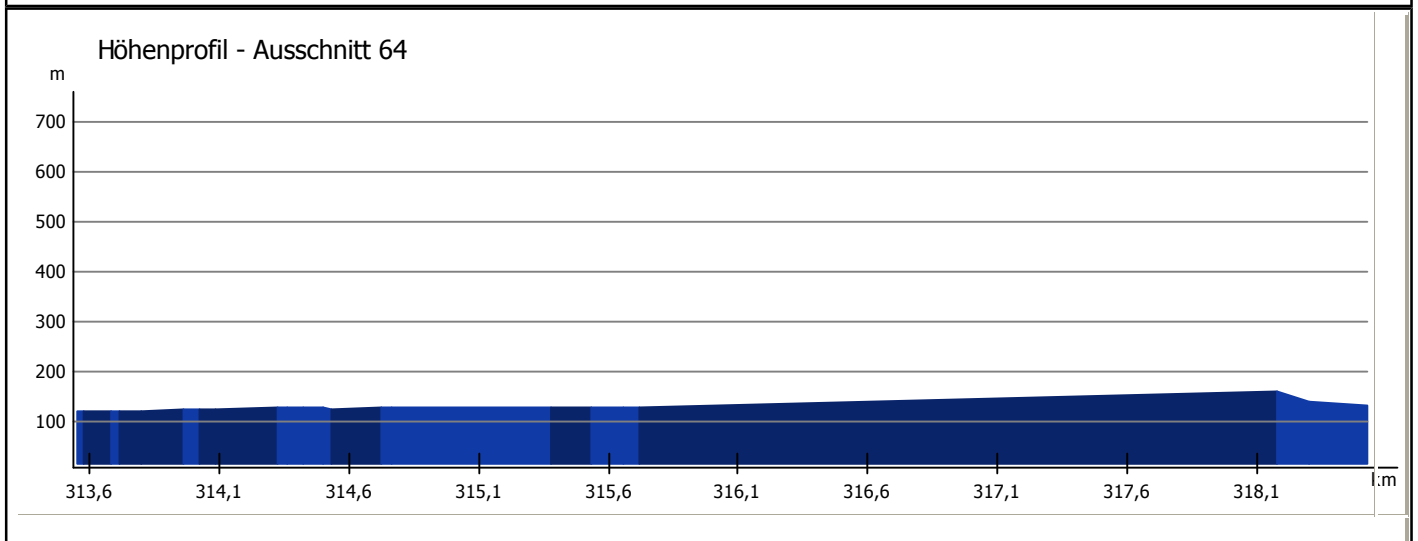
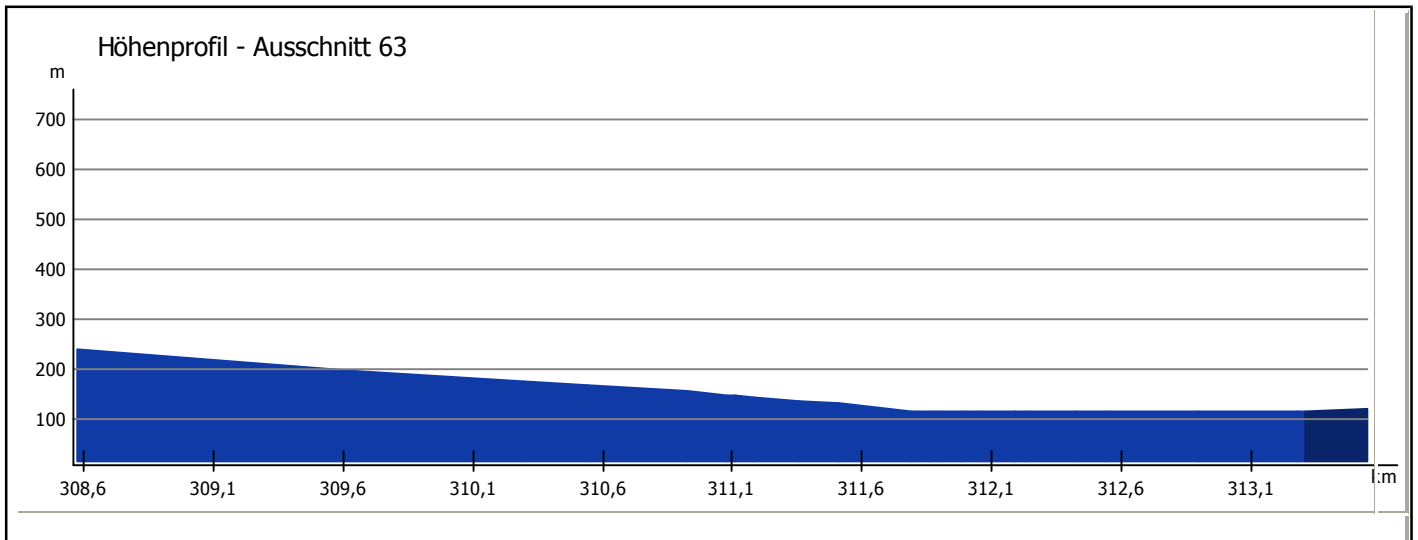


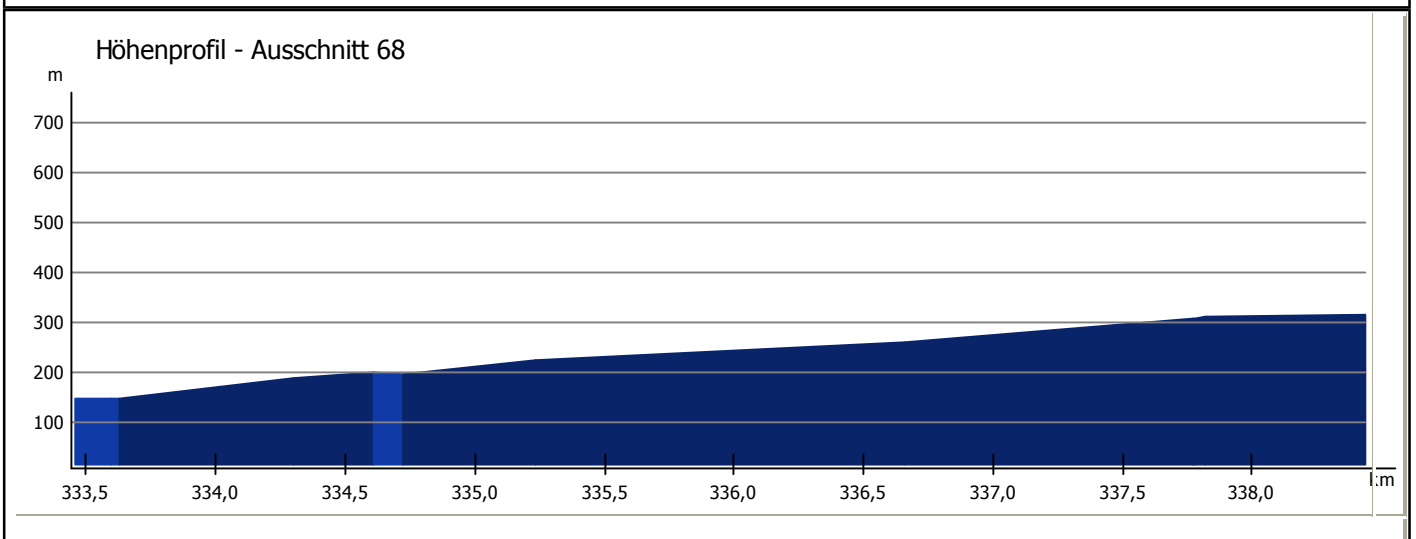
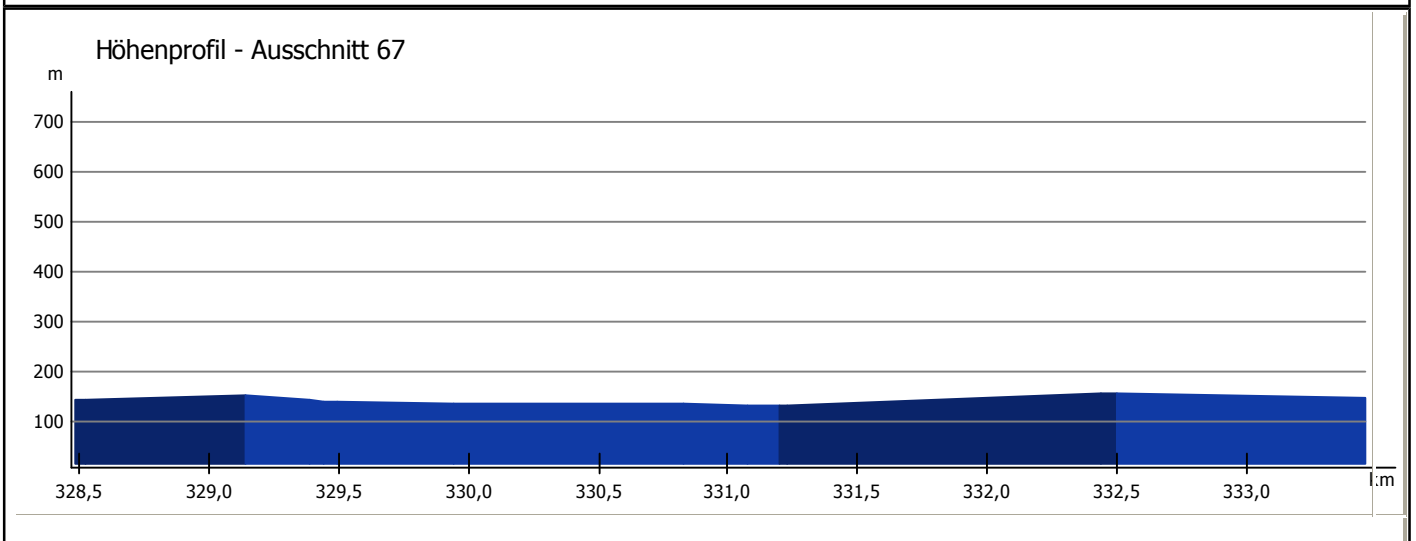
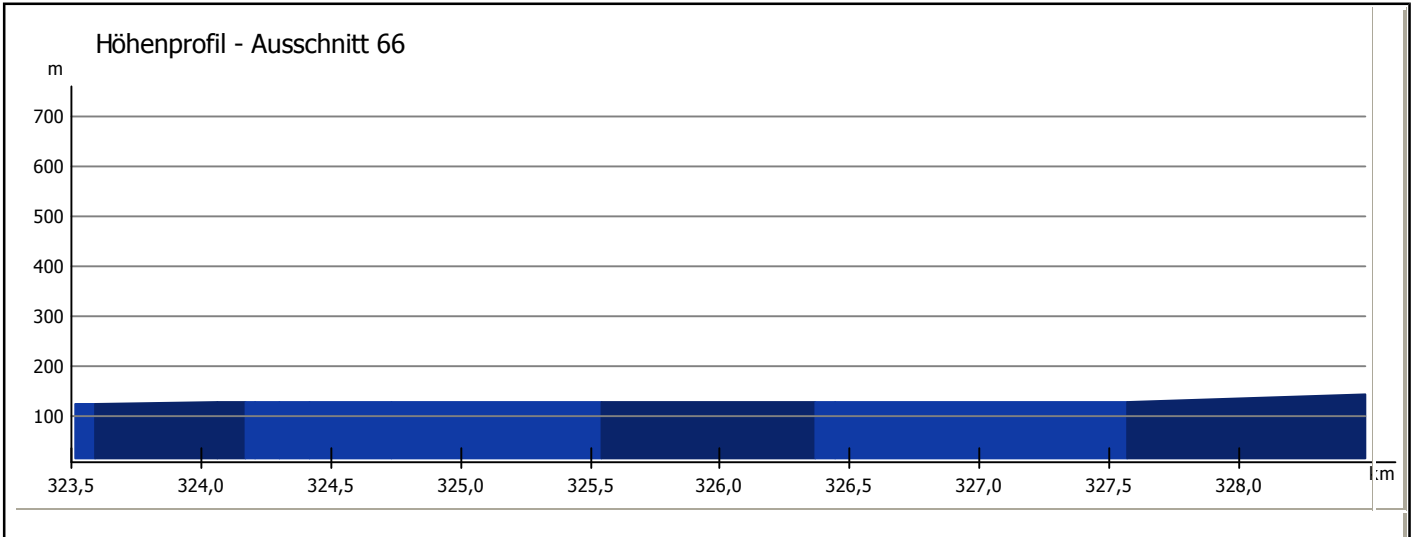


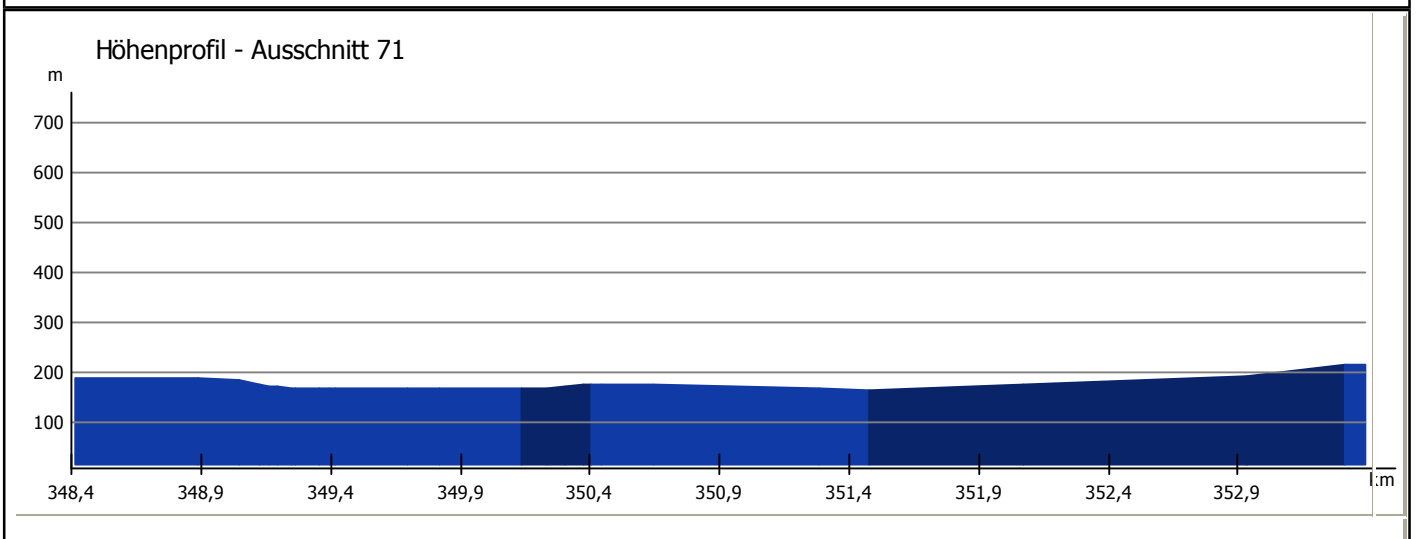
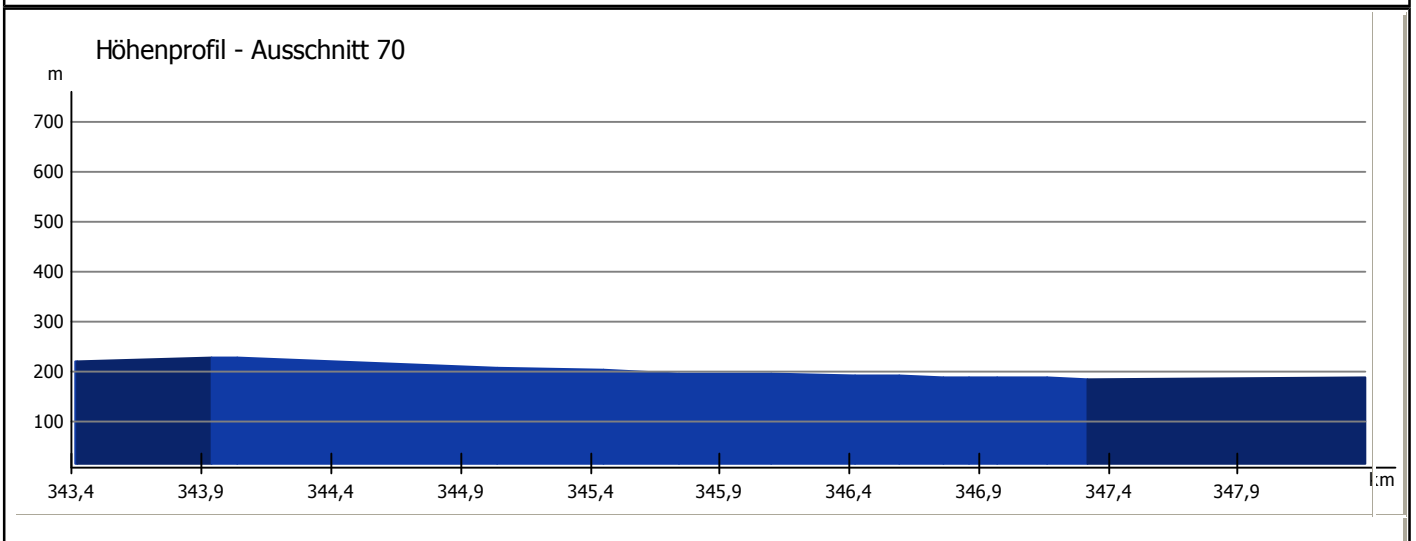
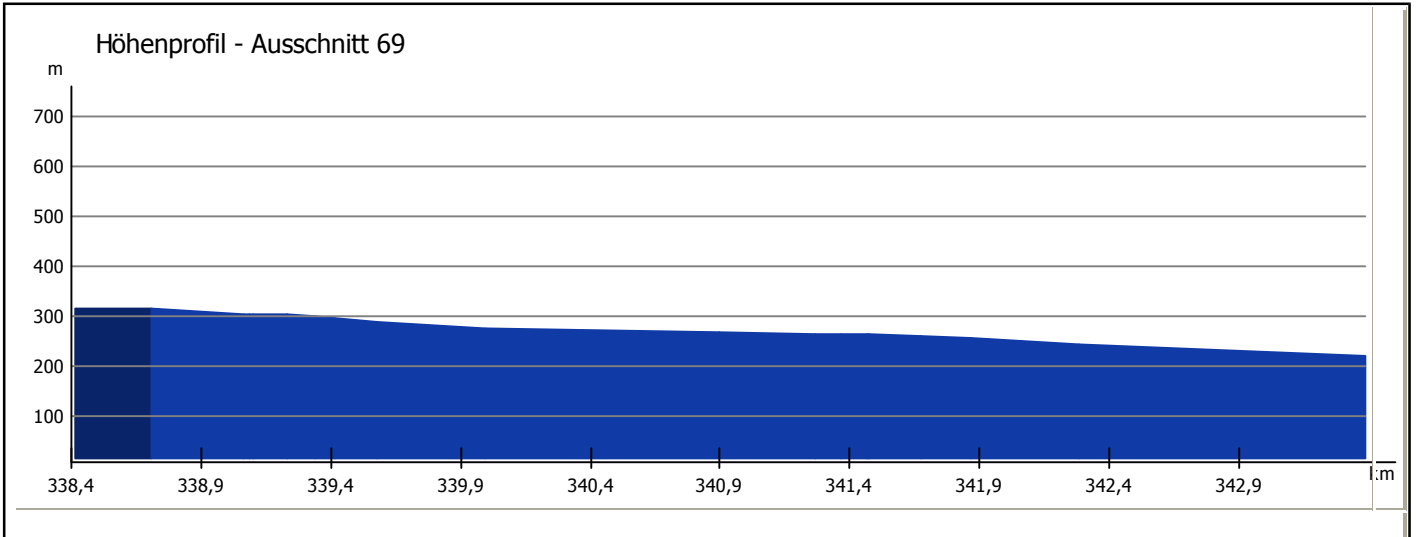


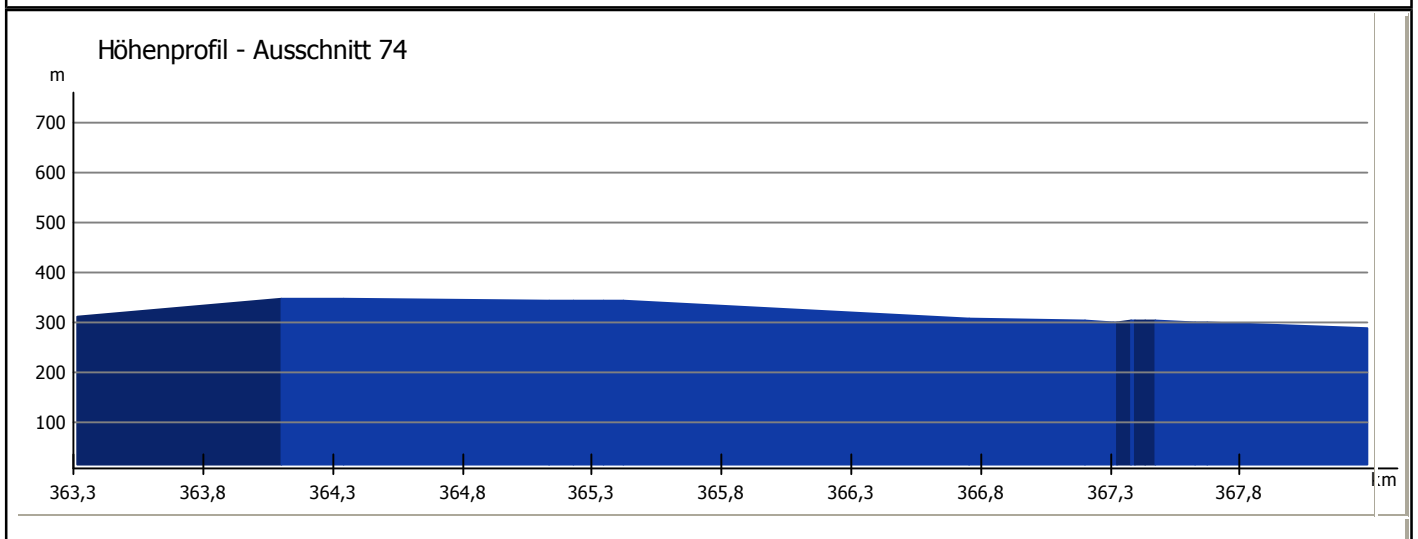
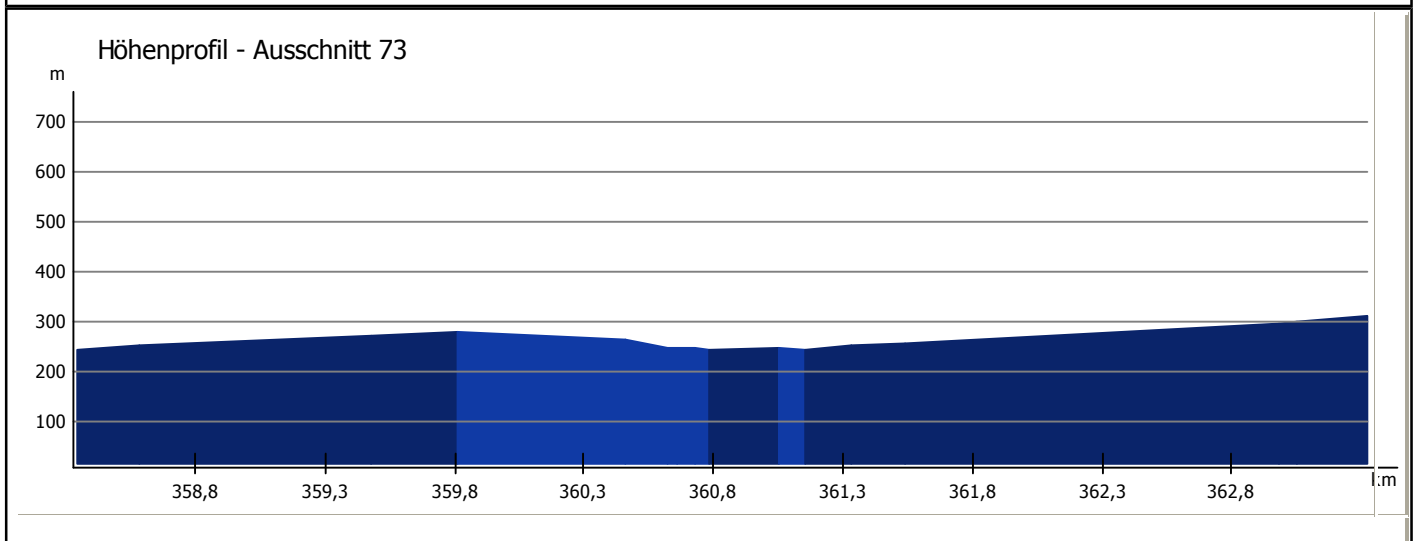
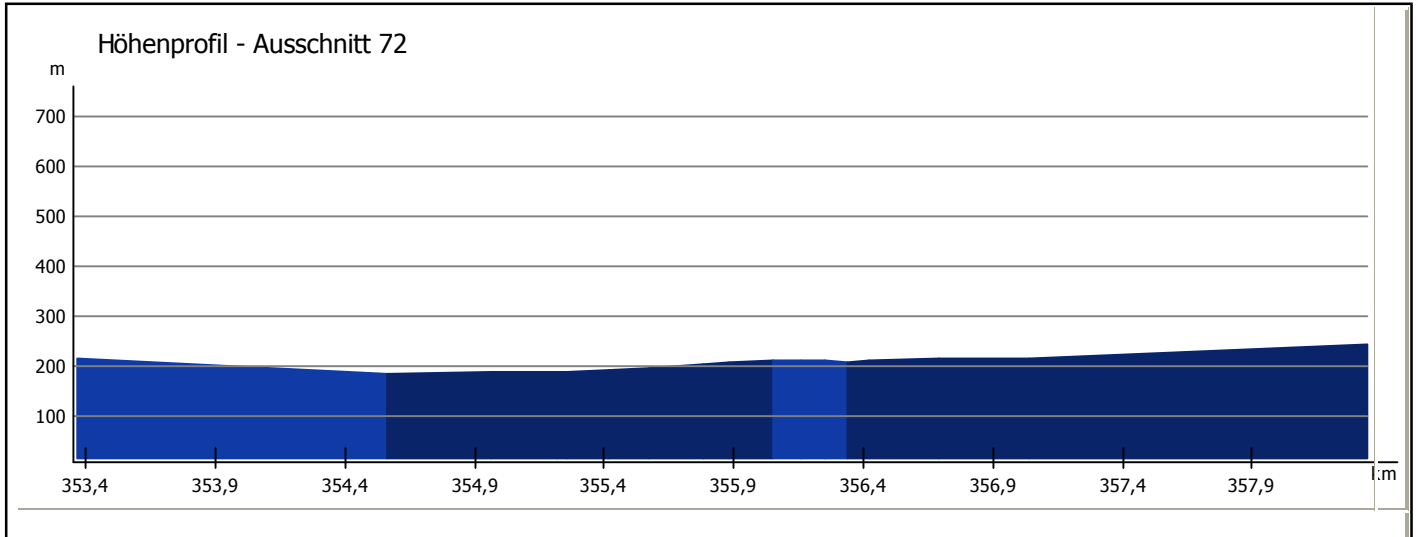


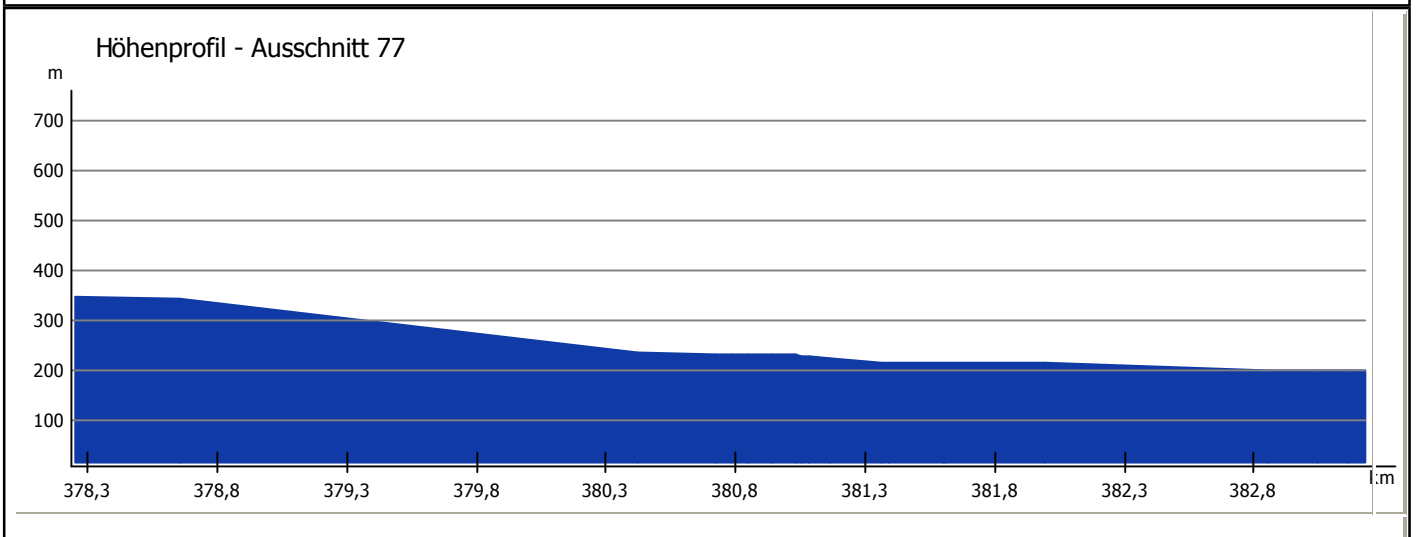
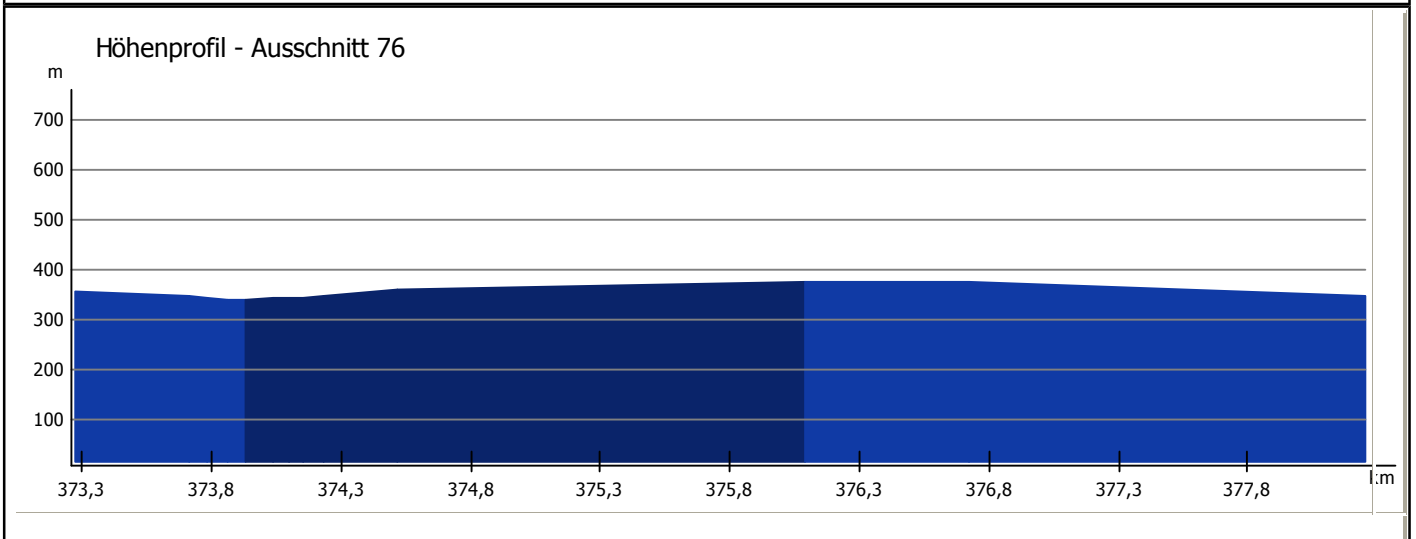
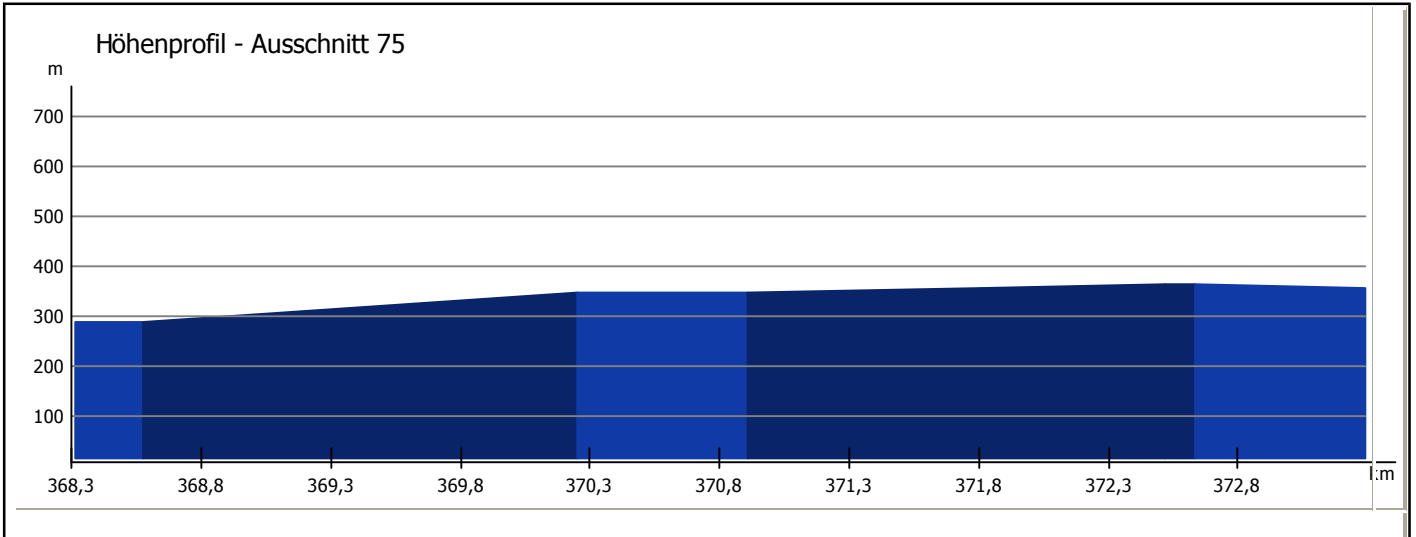


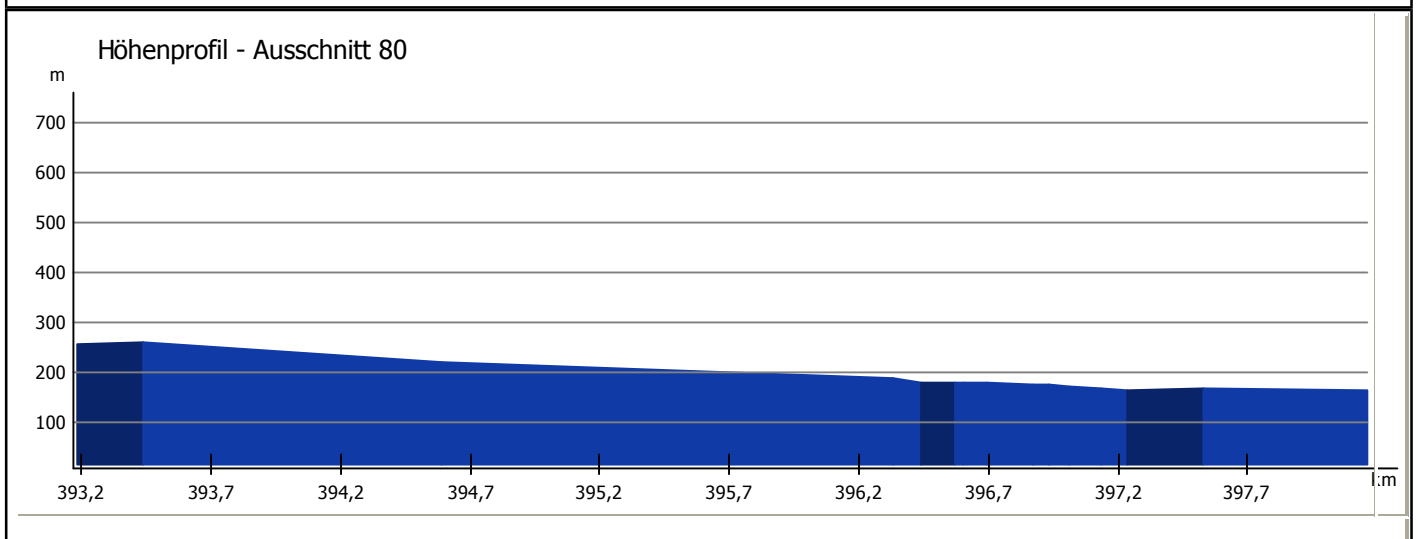
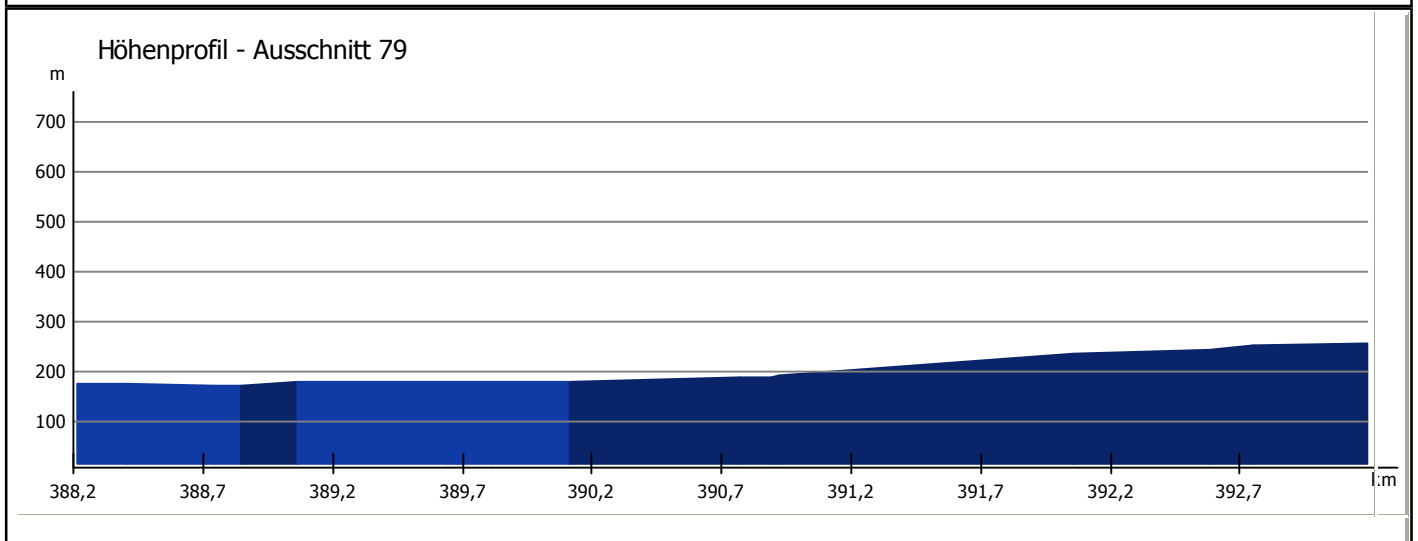
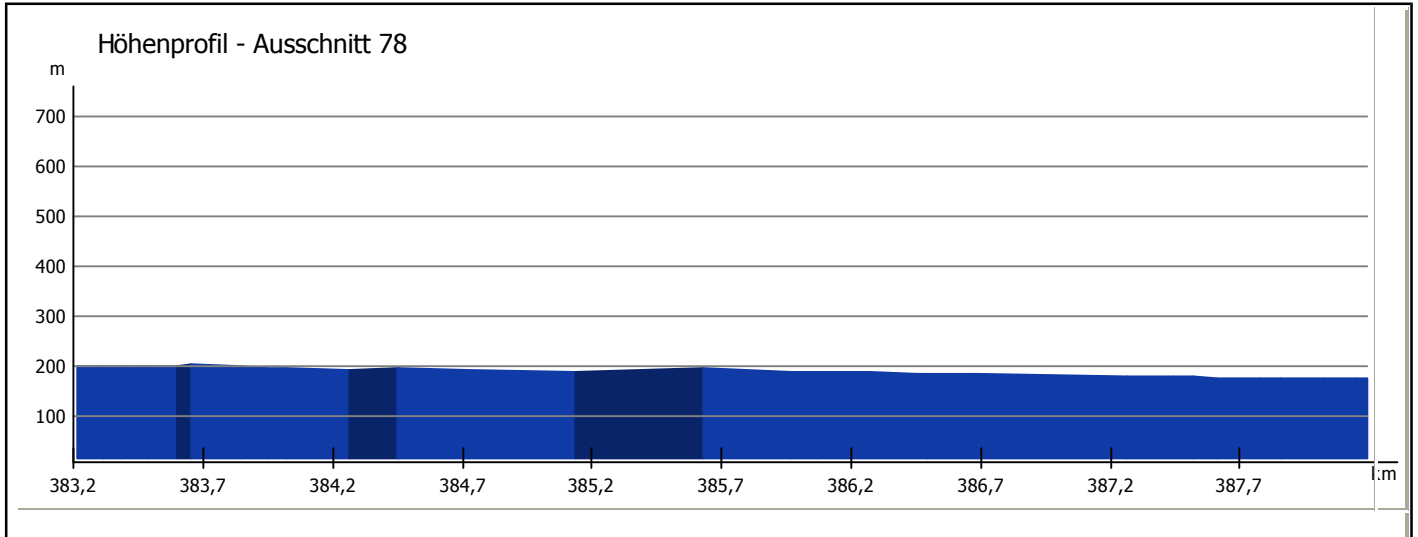


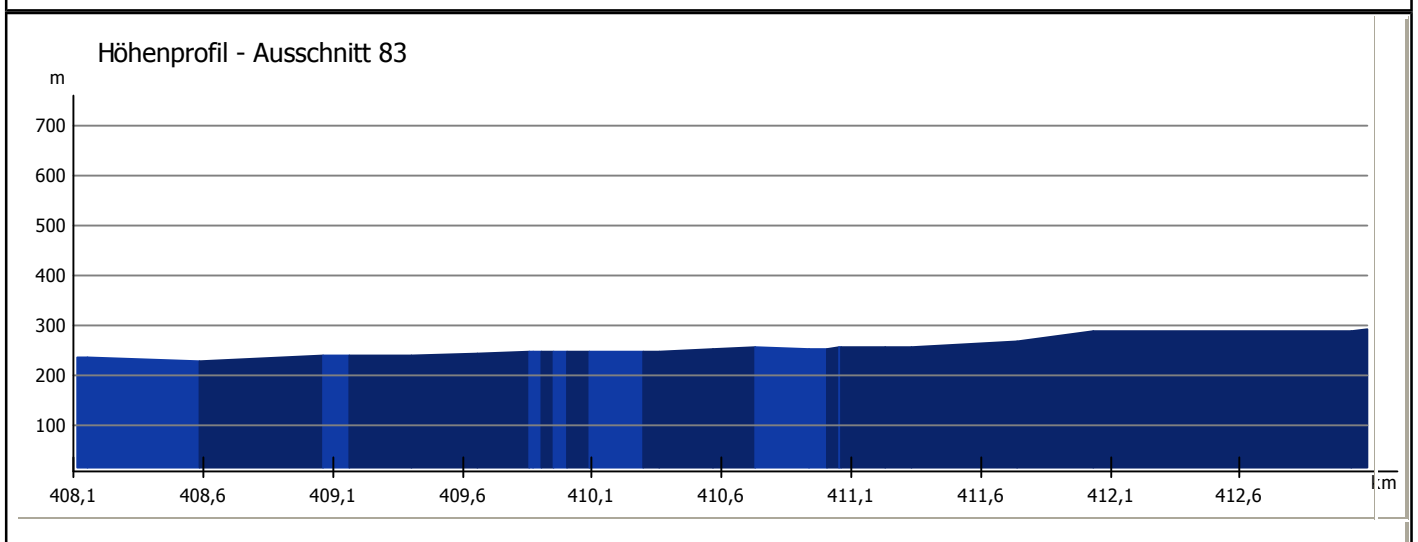
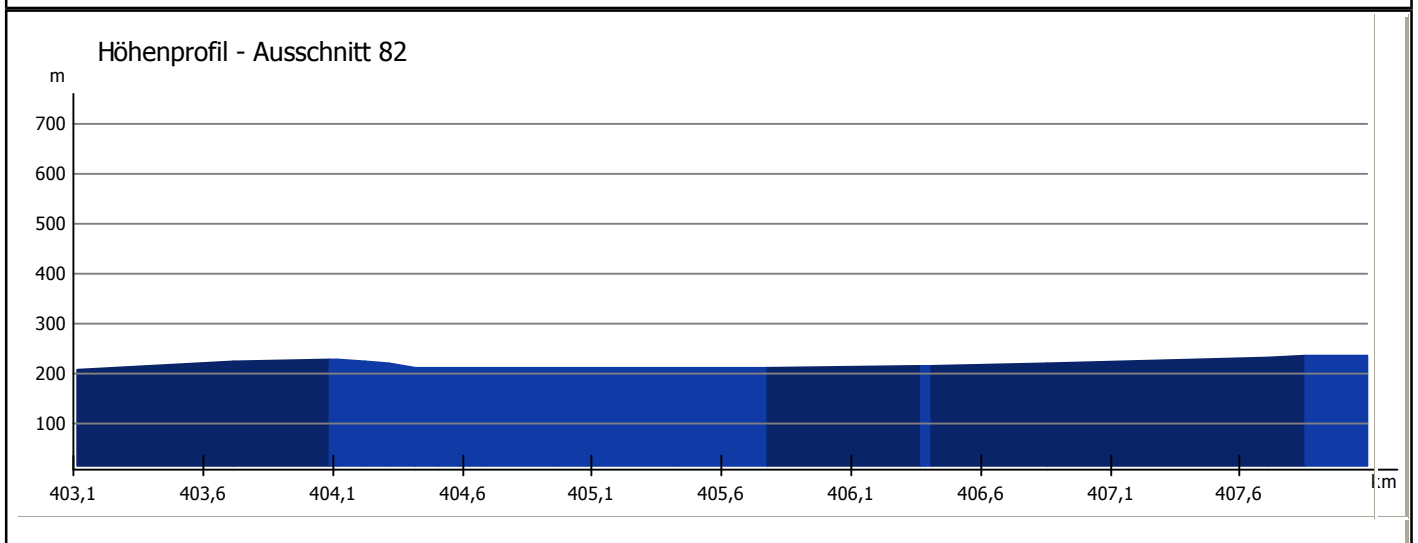
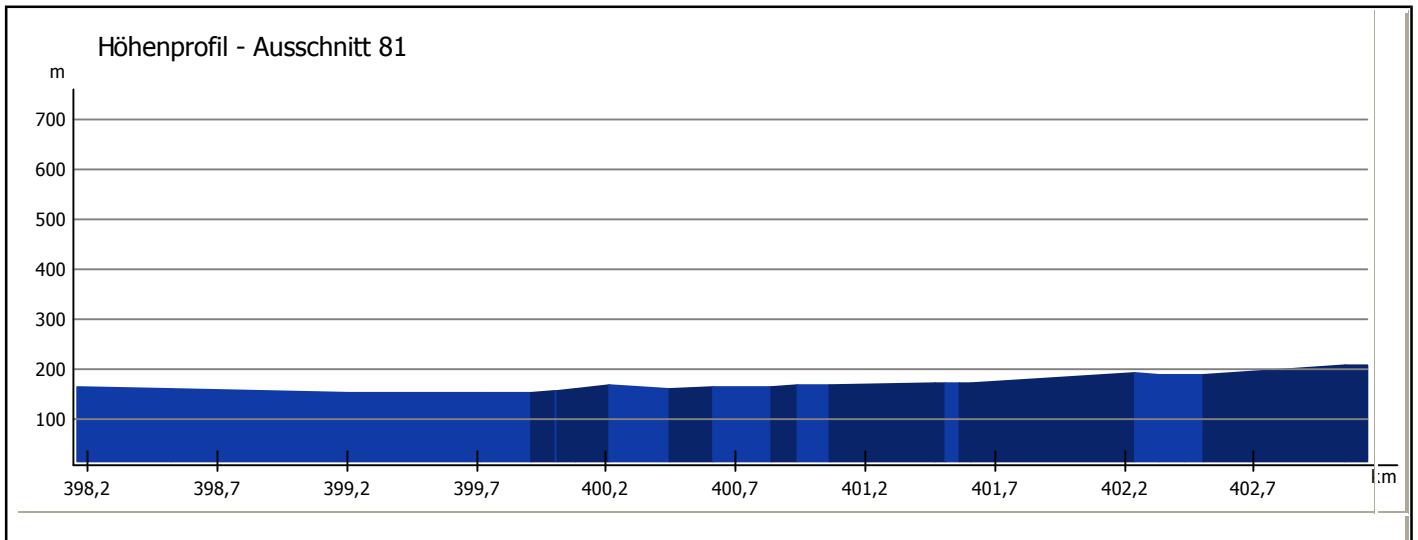


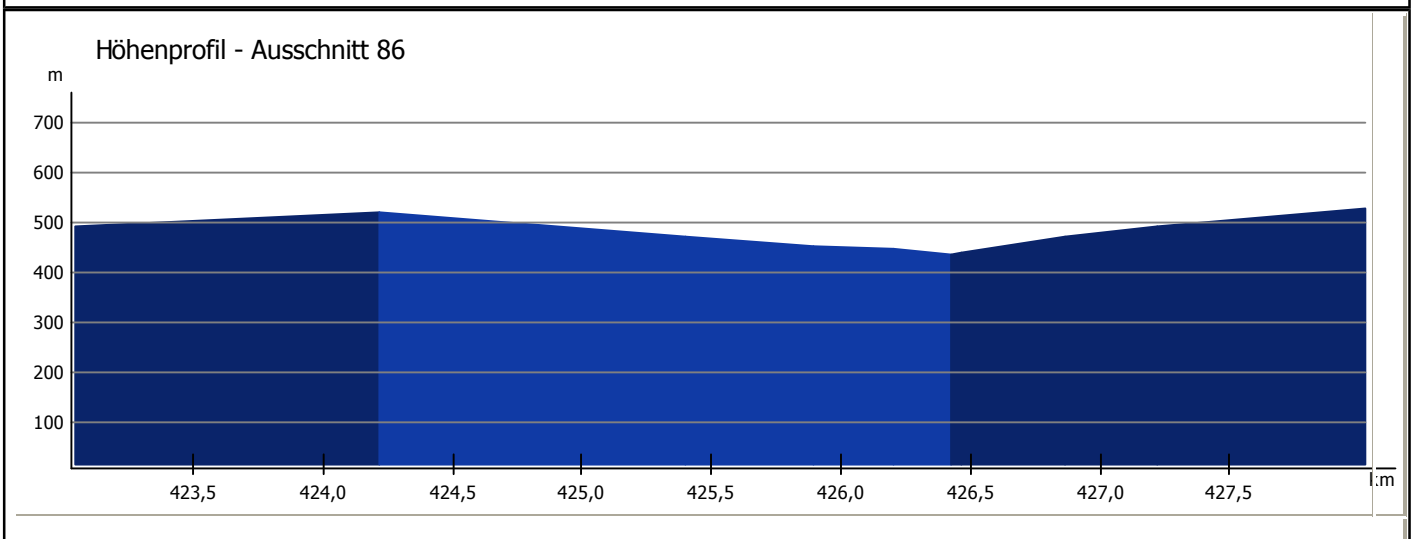
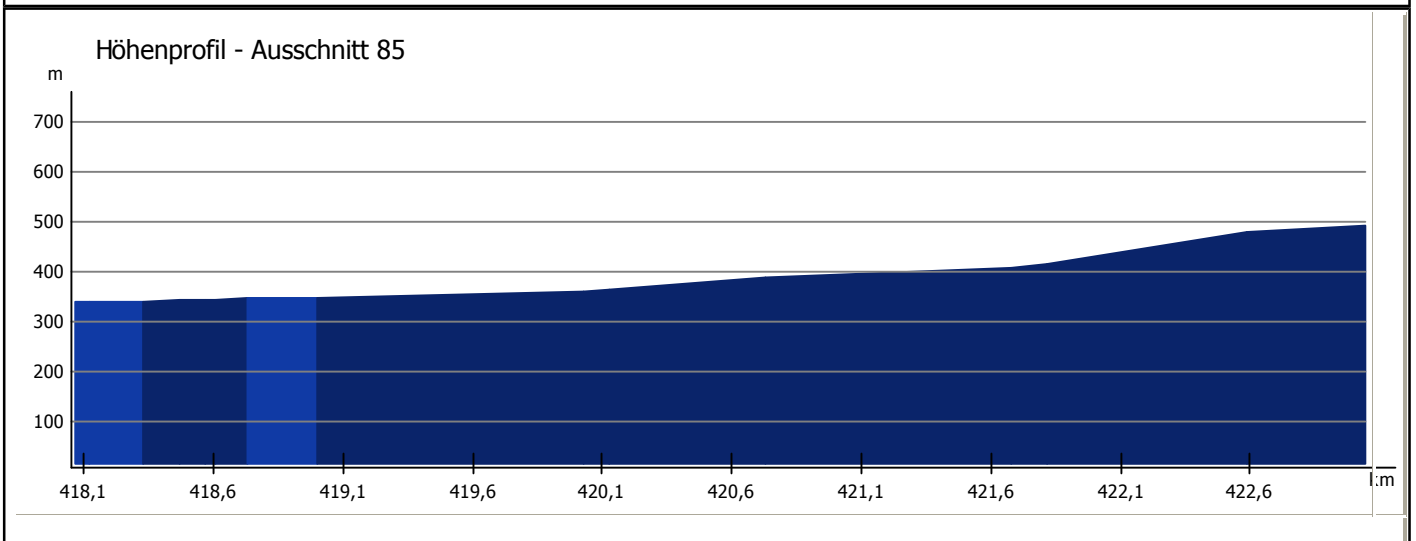
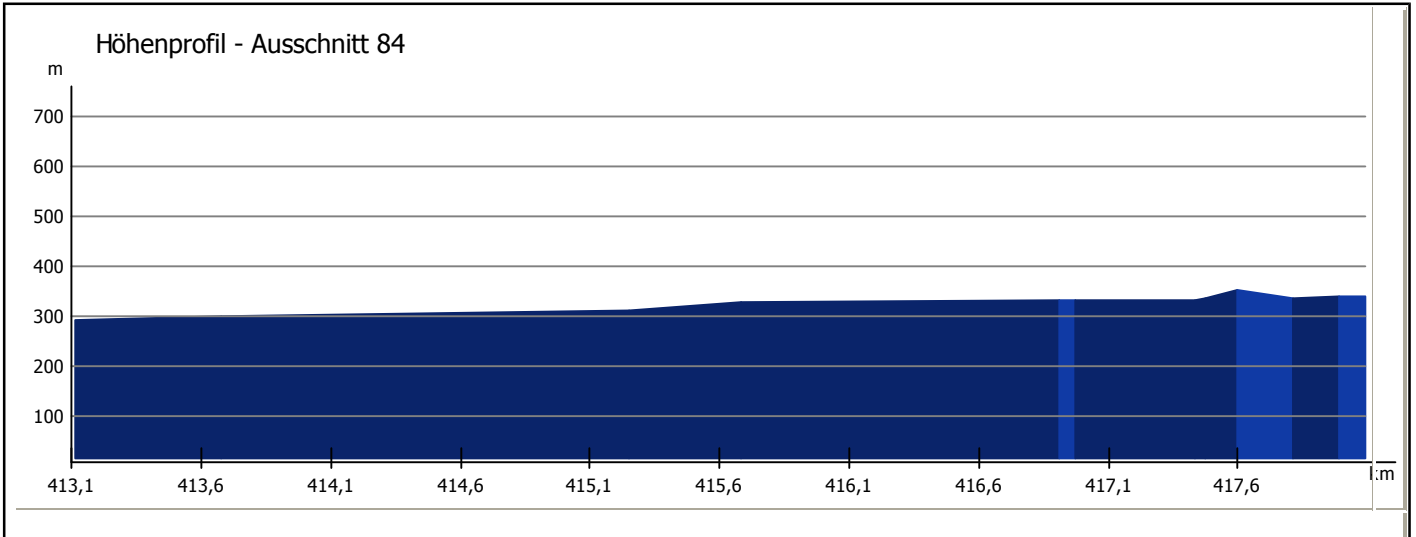


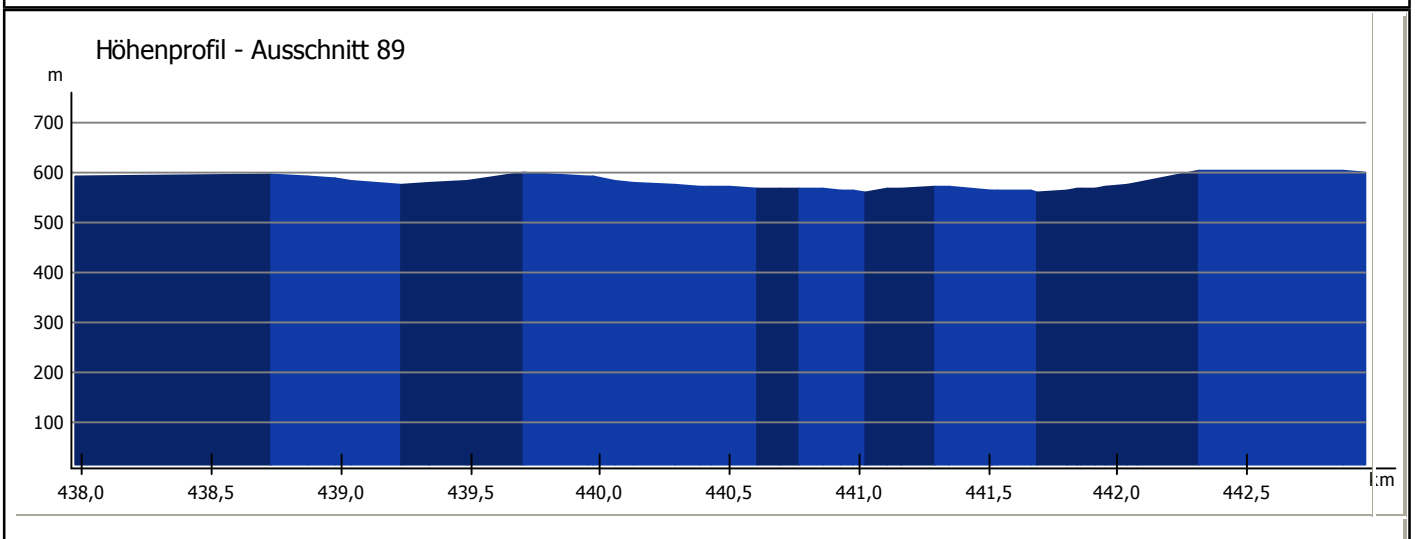
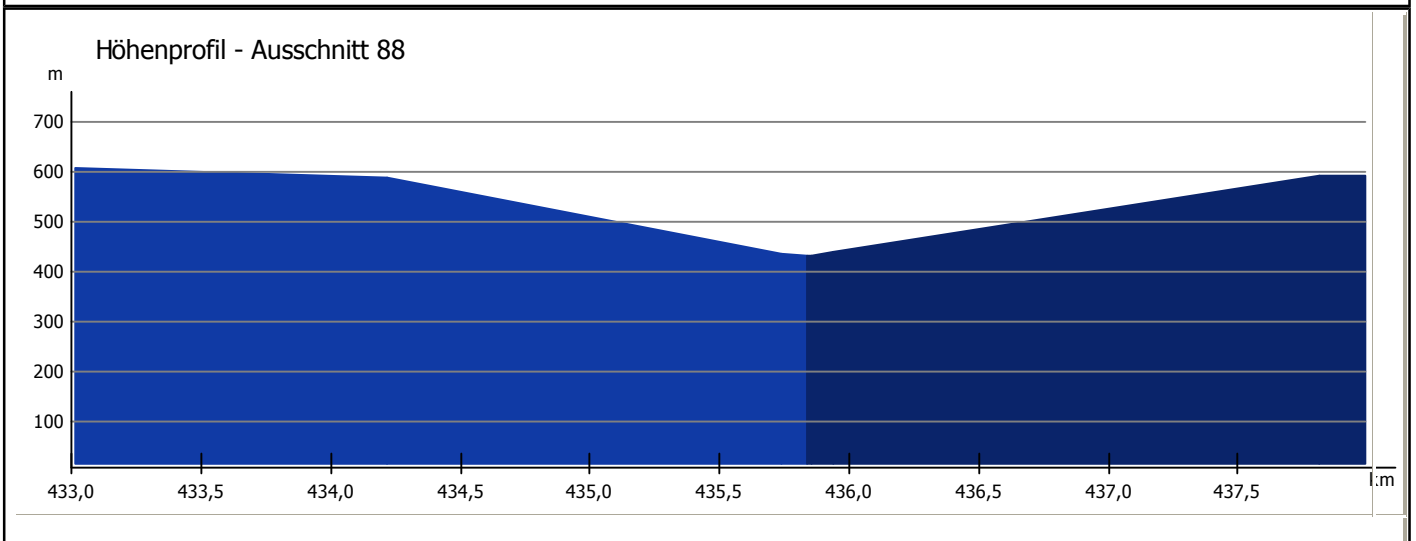
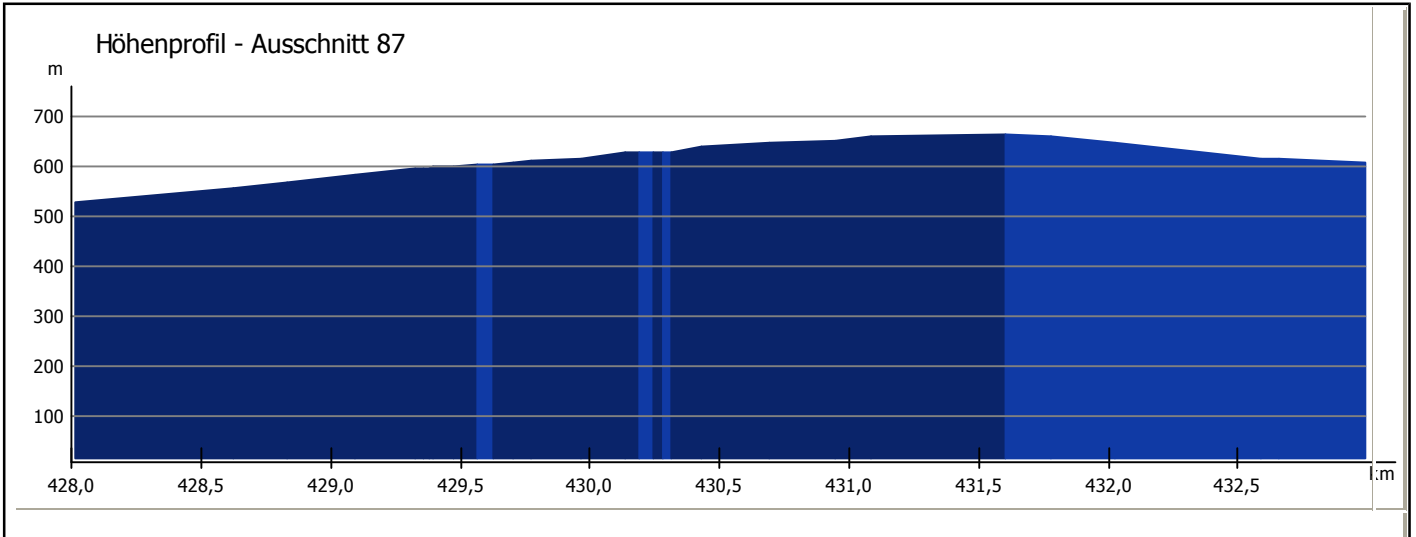


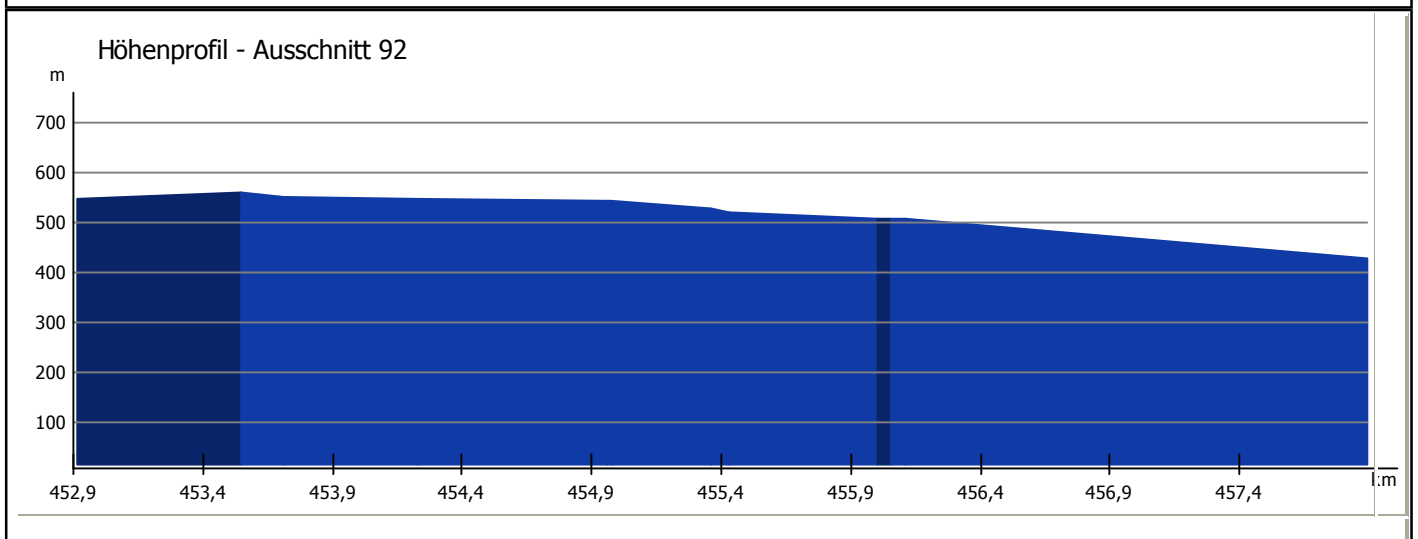
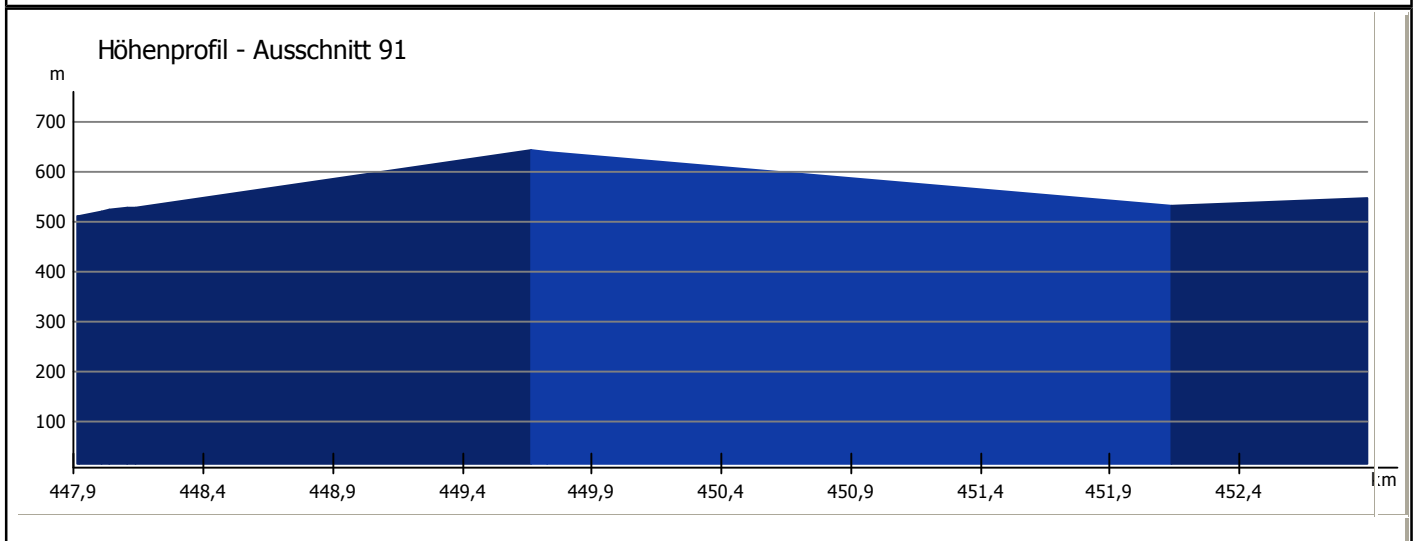
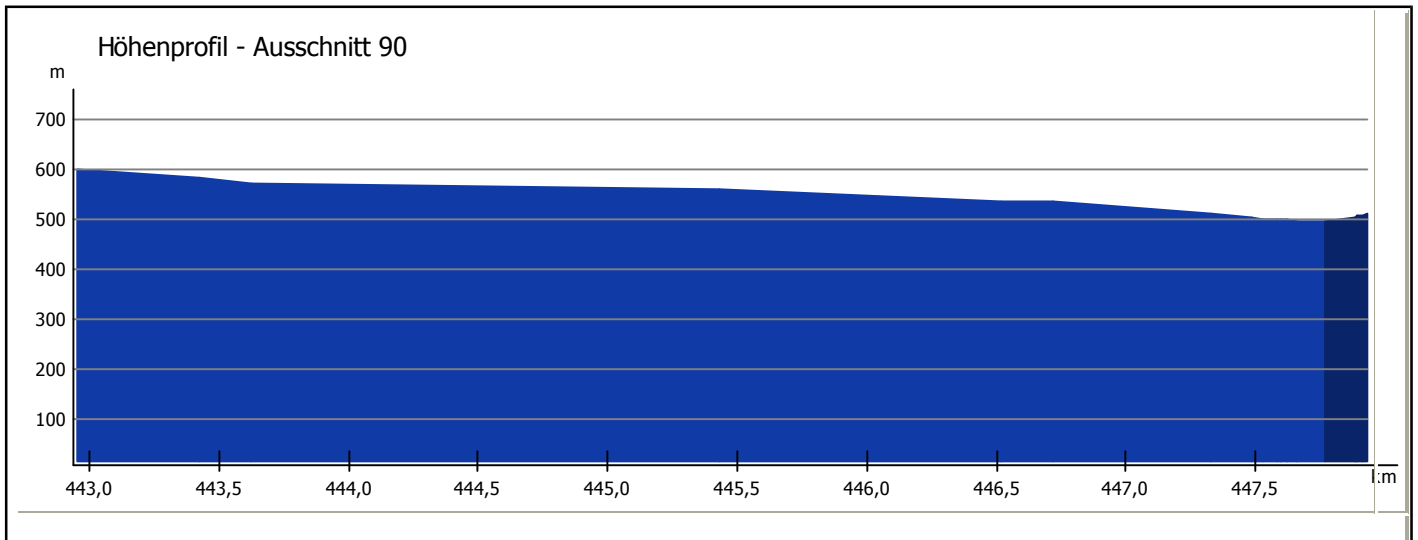


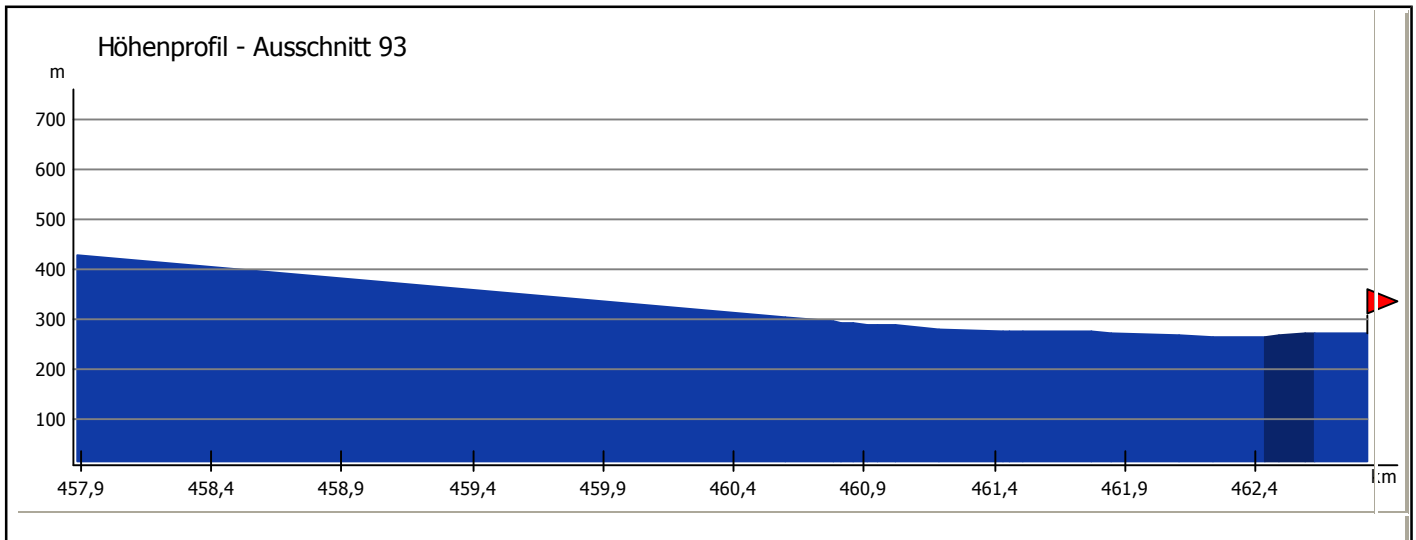












Höhe des Startpunkts	126 m	Überwundene Höhenmeter	
Höhe des Zielpunkts	272 m	Steigung	5717 m
		Gefälle	5571 m
Maximale Steigung	14,2 %	Höchster Punkt der Route	
Durchschnittliche Steigung	2,5 %		689 m bei 172,3 km
Maximales Gefälle	15,0 %	Tiefster Punkt der Route	
Durchschnittliches Gefälle	2,4 %		55 m bei 7,5 km